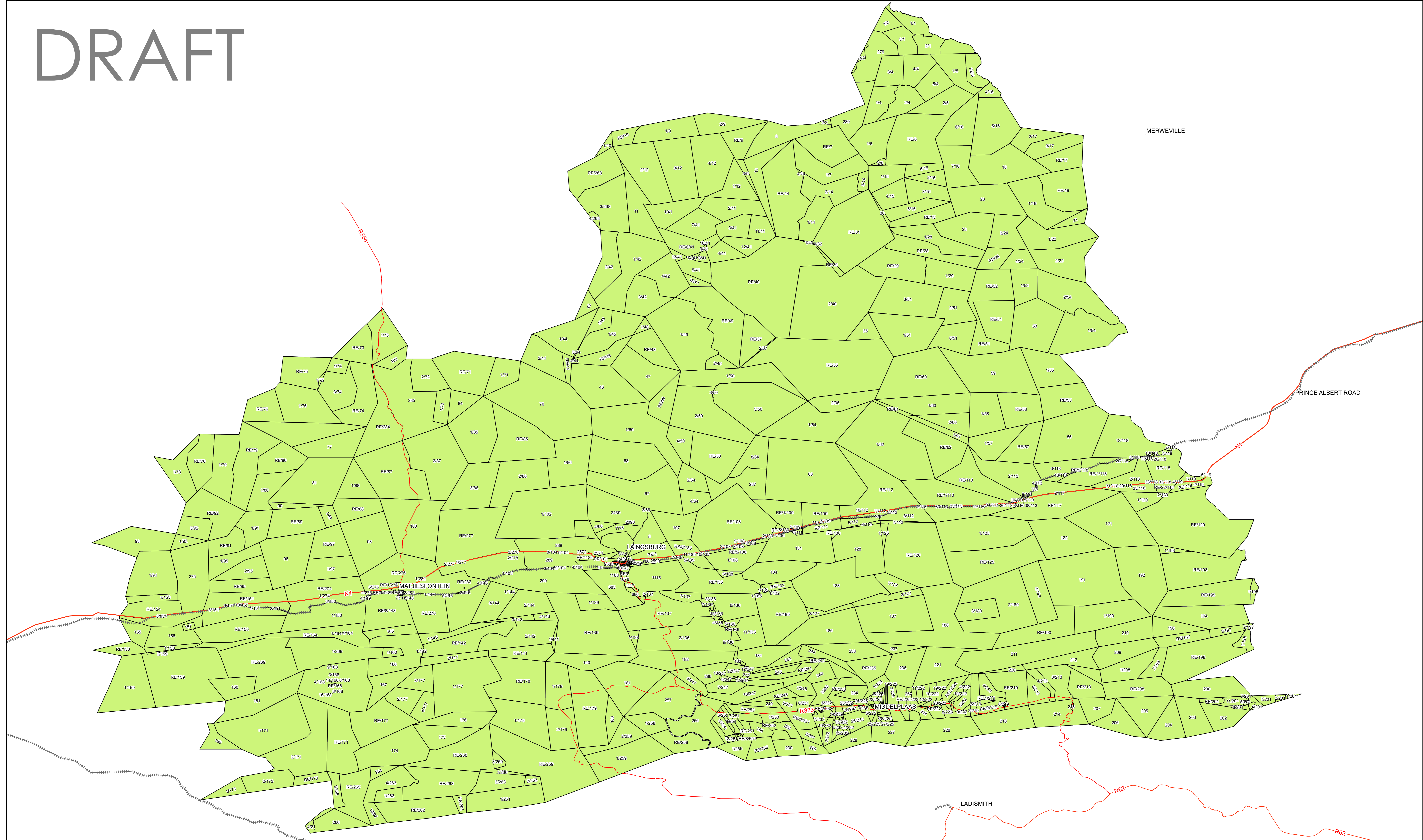


INTEGRATED ZONING SCHEME: LAINGSBURG LOCAL MUNICIPALITY

DRAFT



Legend

Main Roads	BUSINESS ZONE I (BZI)	COMMUNITY ZONE I (CZI)	GENERAL RESIDENTIAL ZONE IV (GRZIV)	INDUSTRIAL ZONE IV (IZIV)	SINGLE RESIDENTIAL ZONE I (SRZI)	TRANSPORT ZONE I (TZI)
Railway lines	BUSINESS ZONE II (BZII)	COMMUNITY ZONE II (CZII)	GENERAL RESIDENTIAL ZONE V (GRZV)	INDUSTRIAL ZONE I (IZI)	SINGLE RESIDENTIAL ZONE II (SRZII)	TRANSPORT ZONE II (TZII)
AGRICULTURAL ZONE I (AZI)	BUSINESS ZONE III (BZIII)	COMMUNITY ZONE III (CZIII)	GENERAL RESIDENTIAL ZONE VI (GRZVI)	INDUSTRIAL ZONE II (IZII)	SINGLE RESIDENTIAL ZONE III (SRZIII)	TRANSPORT ZONE III (TZIII)
AGRICULTURAL ZONE II (AZII)	BUSINESS ZONE IV (BZIV)	GENERAL RESIDENTIAL ZONE I (GRZI)	INDUSTRIAL ZONE I (IZI)	OPEN SPACE ZONE I (OSZI)	SPECIAL PLANNING AREA OVERLAY ZONE (SPOAZ)	UNDETERMINED ZONE (UNZ)
AGRICULTURAL ZONE III (AZIII)	BUSINESS ZONE V (BZV)	GENERAL RESIDENTIAL ZONE II (GRZII)	INDUSTRIAL ZONE II (IZII)	OPEN SPACE ZONE II (OSZII)	SPLIT ZONING	UTILITY ZONE (UZ)
AUTHORITY ZONE (AZ)	BUSINESS ZONE VI (BZVI)	GENERAL RESIDENTIAL ZONE III (GRZIII)	INDUSTRIAL ZONE III (IZIII)	OPEN SPACE ZONE III (OSZIII)	SUBDIVISIONAL AREA OVERLAY ZONE (SAOZ)	
				OPEN SPACE ZONE IV (OSZIV)		
				RESORT ZONE (RZ)		

N

1:165 000

Kilometers

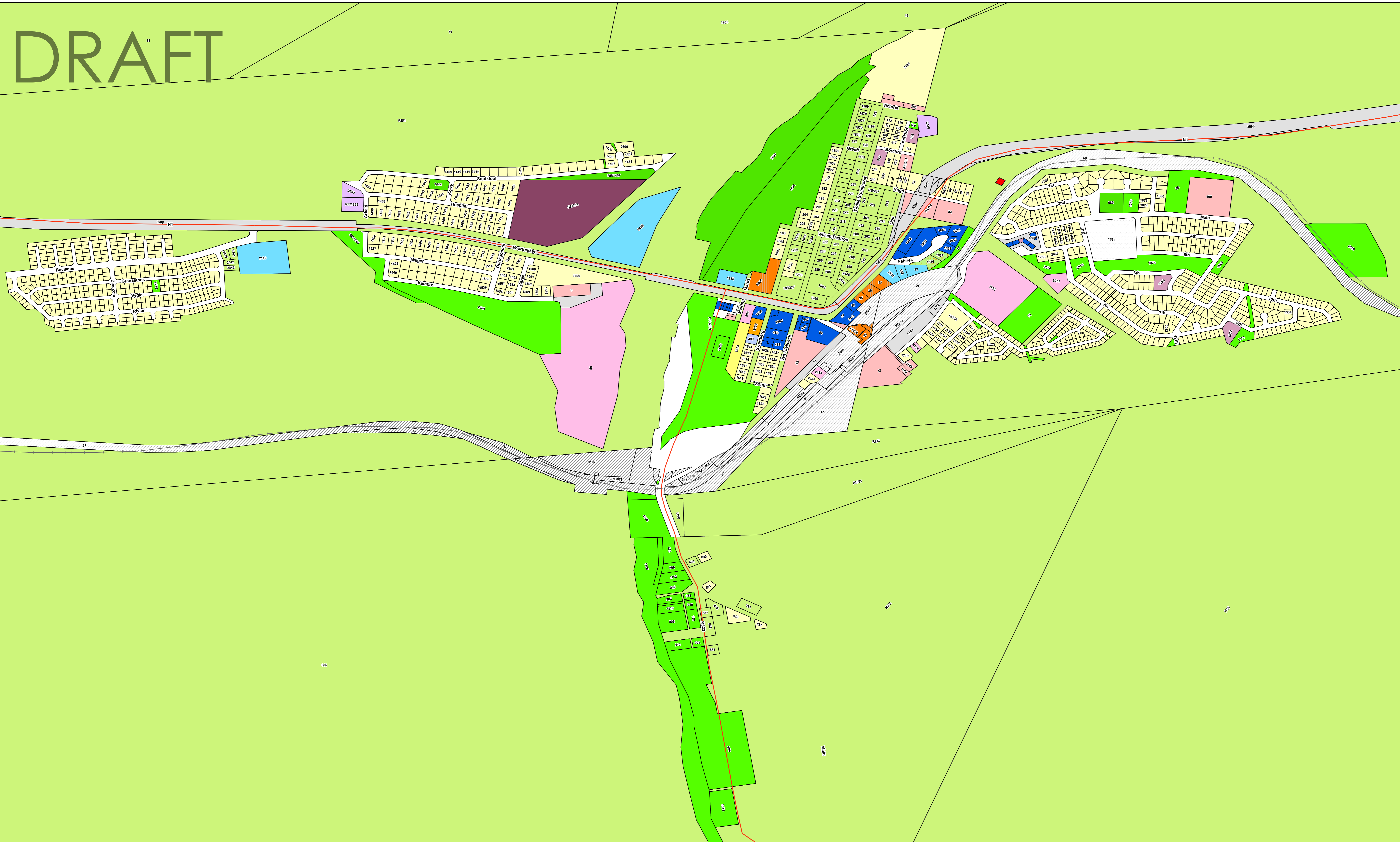
Date: 08 December 2021 Map size: A0

Laingsburg Municipality
Contact: 023 551 1019

NOTE:
Public Participation Process.
Not to be used for any other purpose.
Disclaimer:
Liability disclaimed. Use at own risk.

INTEGRATED ZONING SCHEME: LAINGSBURG LOCAL MUNICIPALITY: LAINGSBURG - OVERVIEW

DRAFT



Legend					
Main Roads	BUSINESS ZONE I (BZI)	COMMUNITY ZONE I (CZI)	GENERAL RESIDENTIAL ZONE IV (GRZIV)	INDUSTRIAL ZONE IV (IZIV)	SINGLE RESIDENTIAL ZONE I (SRZI)
Railway lines	BUSINESS ZONE II (BZII)	COMMUNITY ZONE II (CZII)	GENERAL RESIDENTIAL ZONE V (GRZV)	INDUSTRIAL ZONE I (IZI)	SINGLE RESIDENTIAL ZONE II (SRZII)
AGRICULTURAL ZONE I (AZI)	BUSINESS ZONE III (BZIII)	COMMUNITY ZONE III (CZIII)	GENERAL RESIDENTIAL ZONE VI (GRZVI)	INDUSTRIAL ZONE II (IZII)	SINGLE RESIDENTIAL ZONE III (SRZIII)
AGRICULTURAL ZONE II (AZII)	BUSINESS ZONE IV (BZIV)	GENERAL RESIDENTIAL ZONE I (GRZI)	INDUSTRIAL ZONE I (IZI)	OPEN SPACE ZONE I (OSZI)	TRANSPORT ZONE I (TZI)
AGRICULTURAL ZONE III (AZIII)	BUSINESS ZONE V (BZV)	GENERAL RESIDENTIAL ZONE II (GRZII)	INDUSTRIAL ZONE II (IZII)	OPEN SPACE ZONE II (OSZII)	TRANSPORT ZONE II (TZII)
AUTHORITY ZONE (AZ)	BUSINESS ZONE VI (BZVI)	GENERAL RESIDENTIAL ZONE III (GRZIII)	INDUSTRIAL ZONE III (IZIII)	OPEN SPACE ZONE III (OSZIII)	TRANSPORT ZONE III (TZIII)
				RESORT ZONE (RZ)	UNDETERMINED ZONE (UNZ)
				RESORT ZONE (RZ)	UTILITY ZONE (UZ)
				RESORT ZONE (RZ)	SUBDIVISIONAL AREA OVERLAY ZONE (SAOZ)

N

1:4,000

0 137.5 275 550

Meters

Date: 10 December 2021 Map size: A0

Laingsburg Municipality
Contact: 023 551 1019

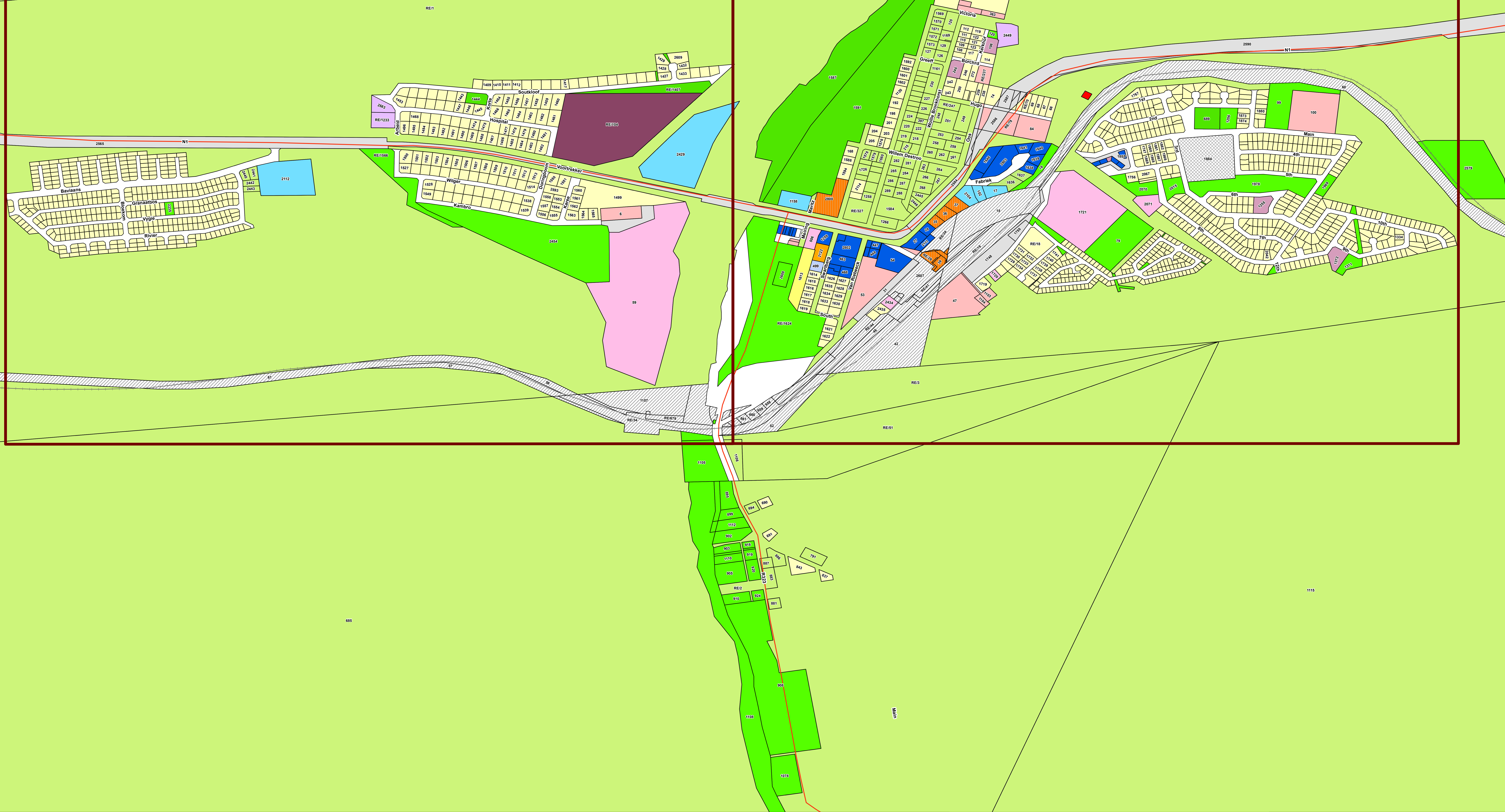
NOTE:
 Public Participation Process.
 Not to be used for any other purpose.

DISCLAIMER:
 Liability disclaimed. Use at own risk.

INTEGRATED ZONING SCHEME: LAINGSBURG LOCAL MUNICIPALITY: LAINGSBURG - OVERVIEW

DRAFT
MAP 1

MAP 2



Legend						
Main Roads	BUSINESS ZONE I (BZI)	COMMUNITY ZONE I (CZI)	GENERAL RESIDENTIAL ZONE IV (GRZIV)	INDUSTRIAL ZONE IV (IZIV)	SINGLE RESIDENTIAL ZONE I (SRZI)	TRANSPORT ZONE I (TZI)
Railway lines	BUSINESS ZONE II (BZII)	COMMUNITY ZONE II (CZII)	GENERAL RESIDENTIAL ZONE V (GRZV)	INDUSTRIAL ZONE I (IZI)	SINGLE RESIDENTIAL ZONE II (SRZII)	TRANSPORT ZONE II (TZII)
AGRICULTURAL ZONE I (AZI)	BUSINESS ZONE III (BZIII)	COMMUNITY ZONE III (CZIII)	GENERAL RESIDENTIAL ZONE VI (GRZVI)	INDUSTRIAL ZONE II (IZII)	SINGLE RESIDENTIAL ZONE III (SRZIII)	TRANSPORT ZONE III (TZIII)
AGRICULTURAL ZONE II (AZII)	BUSINESS ZONE IV (BZIV)	GENERAL RESIDENTIAL ZONE I (GRZI)	INDUSTRIAL ZONE I (IZI)	OPEN SPACE ZONE I (OSZI)	SPECIAL PLANNING AREA OVERLAY ZONE (SPOAZ)	UNDETERMINED ZONE (UNZ)
AGRICULTURAL ZONE III (AZIII)	BUSINESS ZONE V (BZV)	GENERAL RESIDENTIAL ZONE II (GRZII)	INDUSTRIAL ZONE II (IZII)	OPEN SPACE ZONE II (OSZII)	SPECIAL PLANNING AREA OVERLAY ZONE (SPOAZ)	UTILITY ZONE (UZ)
AUTHORITY ZONE (AZ)	BUSINESS ZONE VI (BZVI)	GENERAL RESIDENTIAL ZONE III (GRZIII)	INDUSTRIAL ZONE III (IZIII)	OPEN SPACE ZONE III (OSZIII)	SPLIT ZONING	
				RESORT ZONE (RZ)	SUBDIVISIONAL AREA OVERLAY ZONE (SAOZ)	

N

1:4,000

0 137.5 275 550

Meters

Date: 12 December 2021 Map size: A0

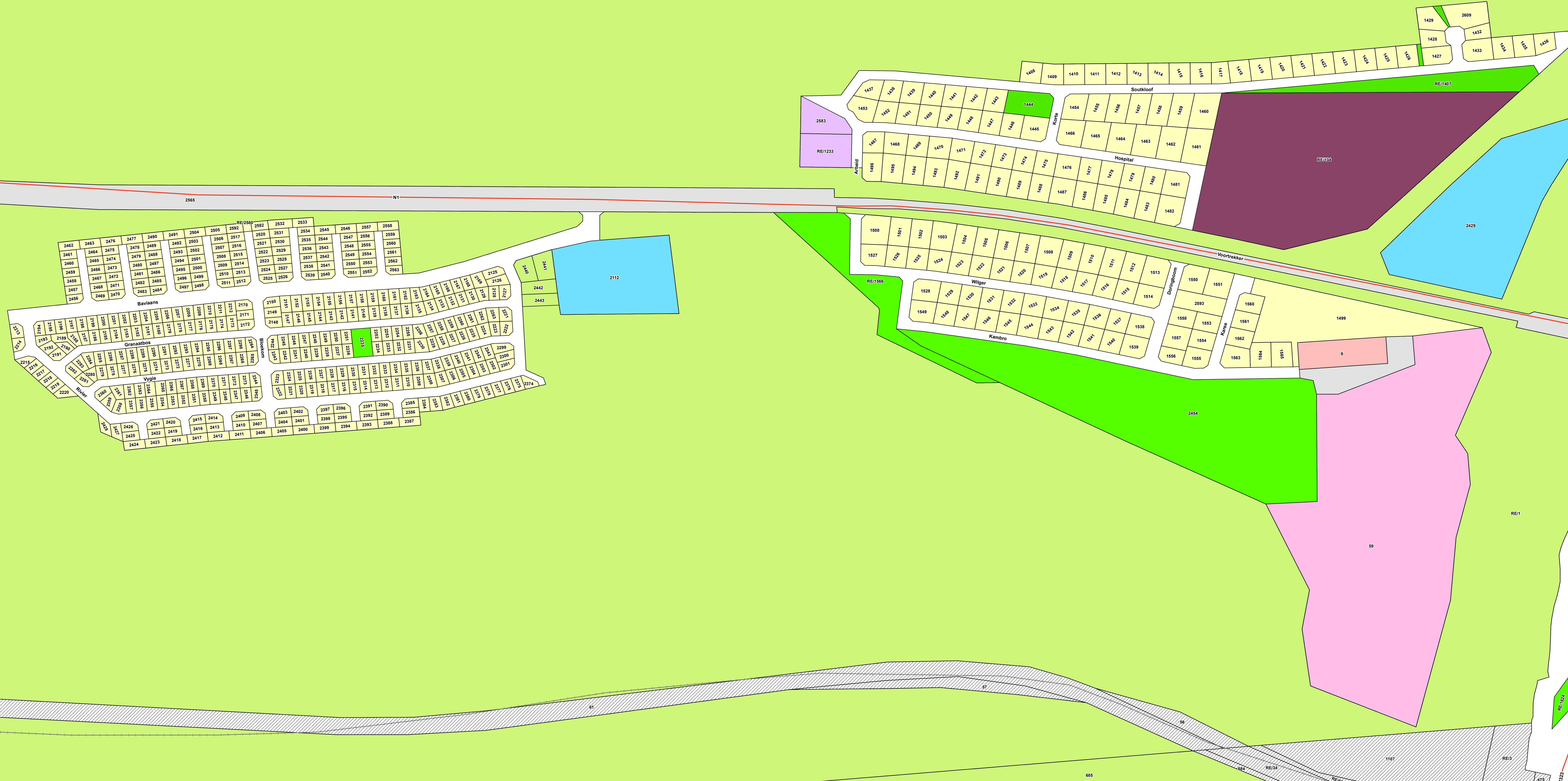
Laingsburg Municipality
Contact: 023 551 1019

NOTE:
Public Participation Process.
Not to be used for any other purpose.

DISCLAIMER:
Liability disclaimed. Use at own risk.

INTEGRATED ZONING SCHEME: LAINGSBURG LOCAL MUNICIPALITY: LAINGSBURG - MAP 1

DRAFT



Legend

N
1:1,900

0 65 130 260

Meters

Date: 12 December 2021 Map size: A0

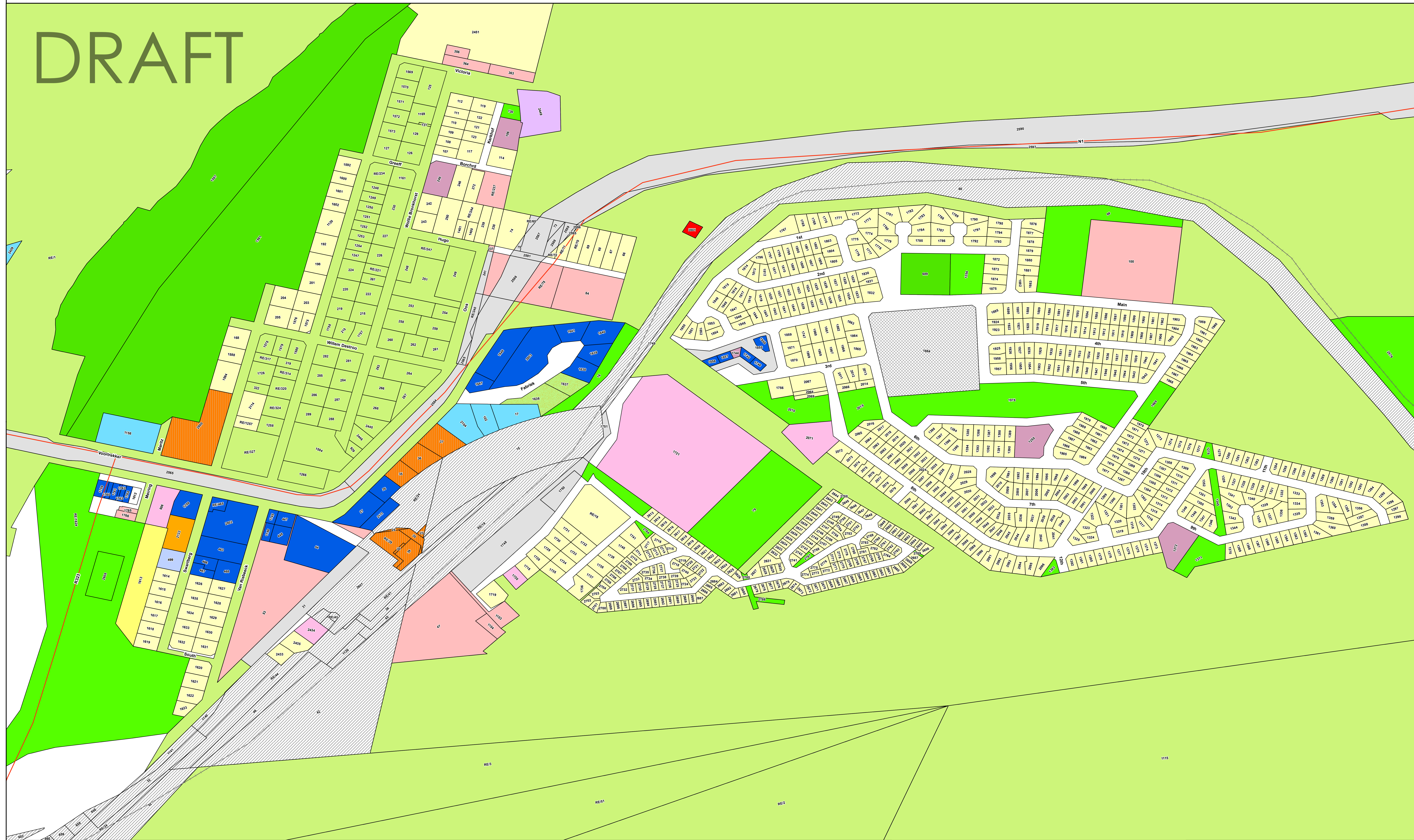
Laingsburg Municipality
Contact: 023 551 1019

NOTE:
Public Participation Process.
Not to be used for any other purpose.

DISCLAIMER:
Liability disclaimed. Use at own risk.

INTEGRATED ZONING SCHEME: LAINGSBURG LOCAL MUNICIPALITY: LAINGSBURG - MAP 2

DRAFT



Legend						
Main Roads	BUSINESS ZONE I (BZI)	COMMUNITY ZONE I (CZI)	GENERAL RESIDENTIAL ZONE IV (GRZIV)	INDUSTRIAL ZONE IV (IZIV)	SINGLE RESIDENTIAL ZONE I (SRZI)	TRANSPORT ZONE I (TZI)
Railway lines	BUSINESS ZONE II (BZII)	COMMUNITY ZONE II (CZII)	GENERAL RESIDENTIAL ZONE V (GRZV)	INDUSTRIAL ZONE I (IZI)	SINGLE RESIDENTIAL ZONE II (SRZII)	TRANSPORT ZONE II (TZII)
AGRICULTURAL ZONE I (AZI)	BUSINESS ZONE III (BZIII)	COMMUNITY ZONE III (CZIII)	GENERAL RESIDENTIAL ZONE VI (GRZVI)	INDUSTRIAL ZONE II (IZII)	SINGLE RESIDENTIAL ZONE III (SRZIII)	TRANSPORT ZONE III (TZIII)
AGRICULTURAL ZONE II (AZII)	BUSINESS ZONE IV (BZIV)	GENERAL RESIDENTIAL ZONE I (GRZI)	INDUSTRIAL ZONE I (IZI)	OPEN SPACE ZONE I (OSZI)	SPECIAL PLANNING AREA OVERLAY ZONE (SPOAZ)	UNDETERMINED ZONE (UNZ)
AGRICULTURAL ZONE III (AZIII)	BUSINESS ZONE V (BZV)	GENERAL RESIDENTIAL ZONE II (GRZII)	INDUSTRIAL ZONE II (IZII)	OPEN SPACE ZONE II (OSZII)	RESORT ZONE (RZ)	SPLIT ZONING
AUTHORITY ZONE (AZ)	BUSINESS ZONE VI (BZVI)	GENERAL RESIDENTIAL ZONE III (GRZIII)	INDUSTRIAL ZONE III (IZIII)	OPEN SPACE ZONE III (OSZIII)	SUBDIVISIONAL AREA OVERLAY ZONE (SAOZ)	UTILITY ZONE (UZ)
				OPEN SPACE ZONE IV (OSZIV)		

N

1:1,900

0 65 130 260

Meters

Date: 10 December 2021 Map size: A0

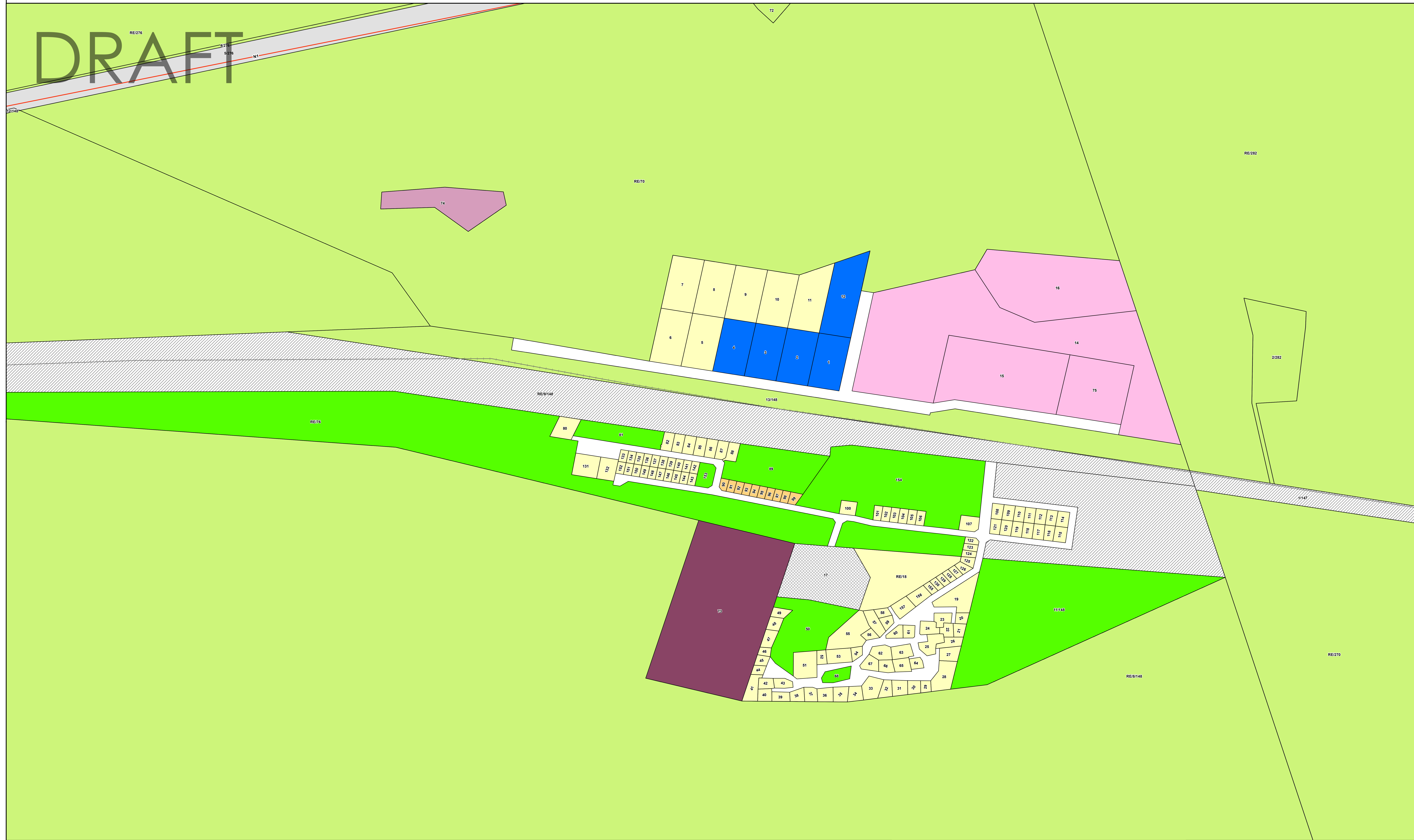
Laingsburg Municipality
Contact: 023 551 1019

NOTE:
 Public Participation Process.
 Not to be used for any other purpose.

DISCLAIMER:
 Liability disclaimed. Use at own risk.

INTEGRATED ZONING SCHEME: LAINGSBURG LOCAL MUNICIPALITY: LAINGSBURG - MATJIESFONTEIN

DRAFT



Legend						
Main Roads	BUSINESS ZONE I (BZI)	COMMUNITY ZONE I (CZI)	GENERAL RESIDENTIAL ZONE IV (GRZIV)	INDUSTRIAL ZONE IV (IZIV)	SINGLE RESIDENTIAL ZONE I (SRZI)	TRANSPORT ZONE I (TZI)
Railway lines	BUSINESS ZONE II (BZII)	COMMUNITY ZONE II (CZII)	GENERAL RESIDENTIAL ZONE V (GRZV)	OPEN SPACE ZONE I (OSZI)	SINGLE RESIDENTIAL ZONE II (SRZII)	TRANSPORT ZONE II (TZII)
AGRICULTURAL ZONE I (AZI)	BUSINESS ZONE III (BZIII)	COMMUNITY ZONE III (CZIII)	GENERAL RESIDENTIAL ZONE VI (GRZVI)	OPEN SPACE ZONE II (OSZII)	SINGLE RESIDENTIAL ZONE III (SRZIII)	TRANSPORT ZONE III (TZIII)
AGRICULTURAL ZONE II (AZII)	BUSINESS ZONE IV (BZIV)	GENERAL RESIDENTIAL ZONE I (GRZI)	INDUSTRIAL ZONE I (IZI)	OPEN SPACE ZONE III (OSZIII)	SPECIAL PLANNING AREA OVERLAY ZONE (SPOAZ)	UNDETERMINED ZONE (UNZ)
AGRICULTURAL ZONE III (AZIII)	BUSINESS ZONE V (BZV)	GENERAL RESIDENTIAL ZONE II (GRZII)	INDUSTRIAL ZONE II (IZII)	OPEN SPACE ZONE IV (OSZIV)	SPLIT ZONING	UTILITY ZONE (UZ)
AUTHORITY ZONE (AZ)	BUSINESS ZONE VI (BZVI)	GENERAL RESIDENTIAL ZONE III (GRZIII)	INDUSTRIAL ZONE III (IZIII)	RESORT ZONE (RZ)	SUBDIVISIONAL AREA OVERLAY ZONE (SAOZ)	

N

1:2,000

0 65 130 260

Meters

Date: 10 December 2021 Map size: A0

Laingsburg Municipality
Contact: 023 551 1019

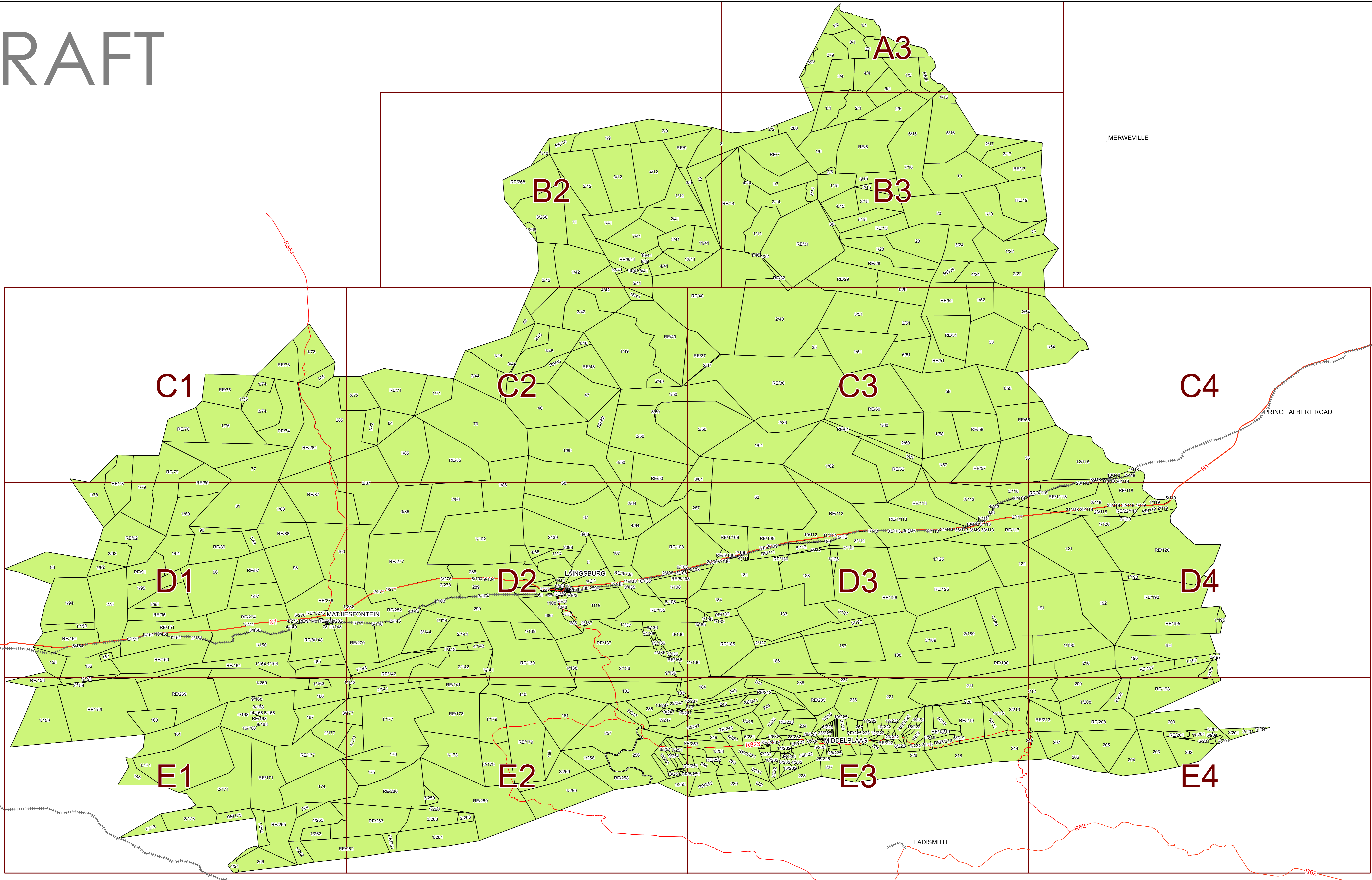
NOTE:
Public Participation Process.
Not to be used for any other purpose.

DISCLAIMER:
Liability disclaimed. Use at own risk.

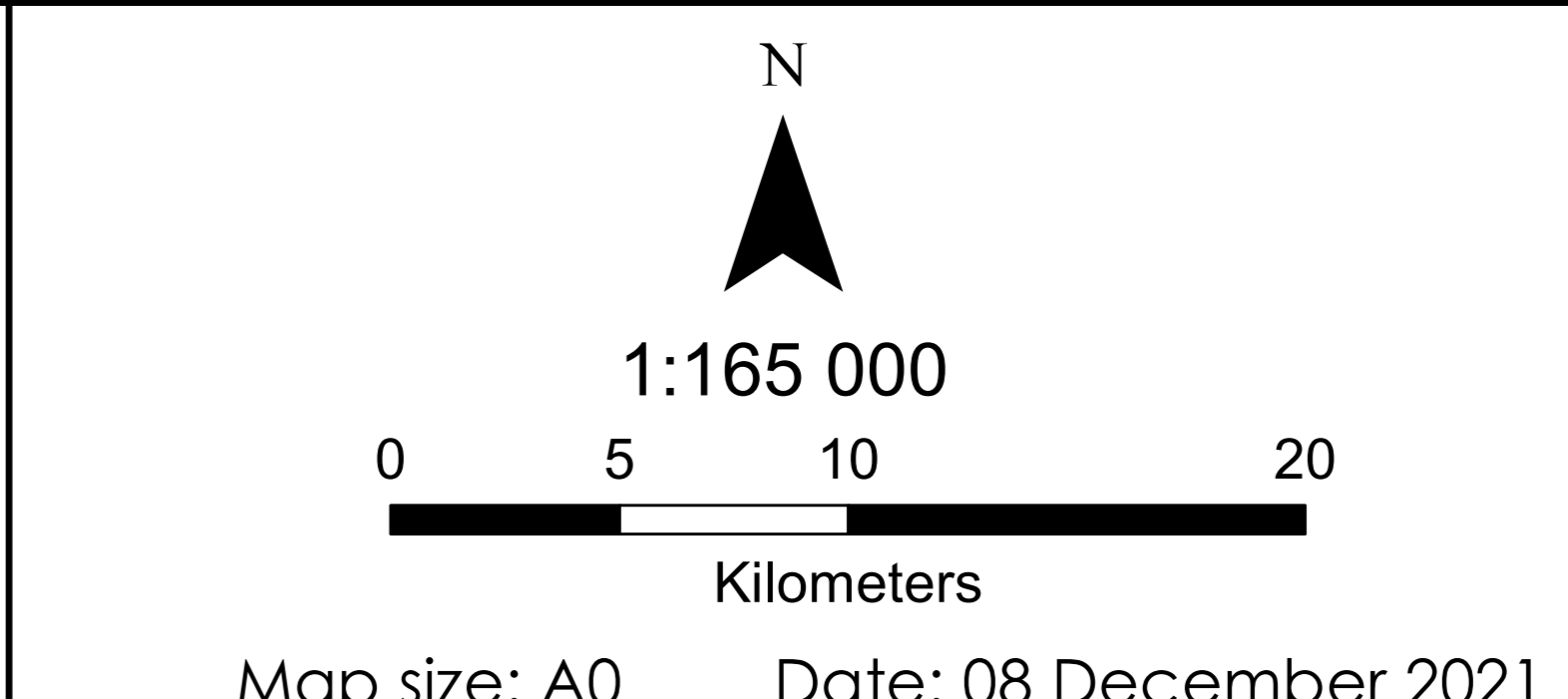


INTEGRATED ZONING SCHEME: LAINGSBURG LOCAL MUNICIPALITY

DRAFT



Legend			
Main Roads	AUTHORITY ZONE (AZ)	BUSINESS ZONE VI (BZVI)	GENERAL RESIDENTIAL ZONE III (GRZIII)
Railway lines	BUSINESS ZONE I (BZI)	COMMUNITY ZONE I (CZI)	GENERAL RESIDENTIAL ZONE IV (GRZIV)
Map Index	BUSINESS ZONE II (BZII)	COMMUNITY ZONE II (CZII)	GENERAL RESIDENTIAL ZONE V (GRZV)
AGRICULTURAL ZONE I (AZI)	BUSINESS ZONE III (BZIII)	COMMUNITY ZONE III (CZIII)	GENERAL RESIDENTIAL ZONE VI (GRZVI)
AGRICULTURAL ZONE II (AZII)	BUSINESS ZONE IV (BZIV)	GENERAL RESIDENTIAL ZONE I (GRZI)	INDUSTRIAL ZONE I (IZI)
AGRICULTURAL ZONE III (AZIII)	BUSINESS ZONE V (BZV)	GENERAL RESIDENTIAL ZONE II (GRZII)	INDUSTRIAL ZONE II (IZII)
		GENERAL RESIDENTIAL ZONE III (GRZIII)	INDUSTRIAL ZONE III (IZIII)
		SINGLE RESIDENTIAL ZONE I (SRZI)	INDUSTRIAL ZONE IV (IZIV)
		GENERAL RESIDENTIAL ZONE IV (GRZIV)	OPEN SPACE ZONE I (OSZI)
		GENERAL RESIDENTIAL ZONE V (GRZV)	OPEN SPACE ZONE II (OSZII)
		GENERAL RESIDENTIAL ZONE VI (GRZVI)	OPEN SPACE ZONE III (OSZIII)
		INDUSTRIAL ZONE I (IZI)	OPEN SPACE ZONE IV (OSZIV)
		INDUSTRIAL ZONE II (IZII)	RESORT ZONE (RZ)
		OPEN SPACE ZONE I (OSZI)	SINGLE RESIDENTIAL ZONE II (SRZII)
		OPEN SPACE ZONE II (OSZII)	SINGLE RESIDENTIAL ZONE III (SRZIII)
		OPEN SPACE ZONE III (OSZIII)	SPECIAL PLANNING AREA OVERLAY ZONE (SPA0Z)
		OPEN SPACE ZONE IV (OSZIV)	SPLIT ZONING
		RESORT ZONE (RZ)	SUBDIVISIONAL AREA OVERLAY ZONE (SAOZ)
		SINGLE RESIDENTIAL ZONE I (SRZI)	TRANSPORT ZONE I (TZI)
		SINGLE RESIDENTIAL ZONE II (SRZII)	TRANSPORT ZONE II (TZII)
		SINGLE RESIDENTIAL ZONE III (SRZIII)	TRANSPORT ZONE III (TZIII)
		SPECIAL PLANNING AREA OVERLAY ZONE (SPA0Z)	UNDETERMINED ZONE (UNZ)
		SPLIT ZONING	UTILITY ZONE (UZ)
		SUBDIVISIONAL AREA OVERLAY ZONE (SAOZ)	
		TRANSPORT ZONE I (TZI)	
		TRANSPORT ZONE II (TZII)	
		TRANSPORT ZONE III (TZIII)	
		UNDETERMINED ZONE (UNZ)	
		UTILITY ZONE (UZ)	

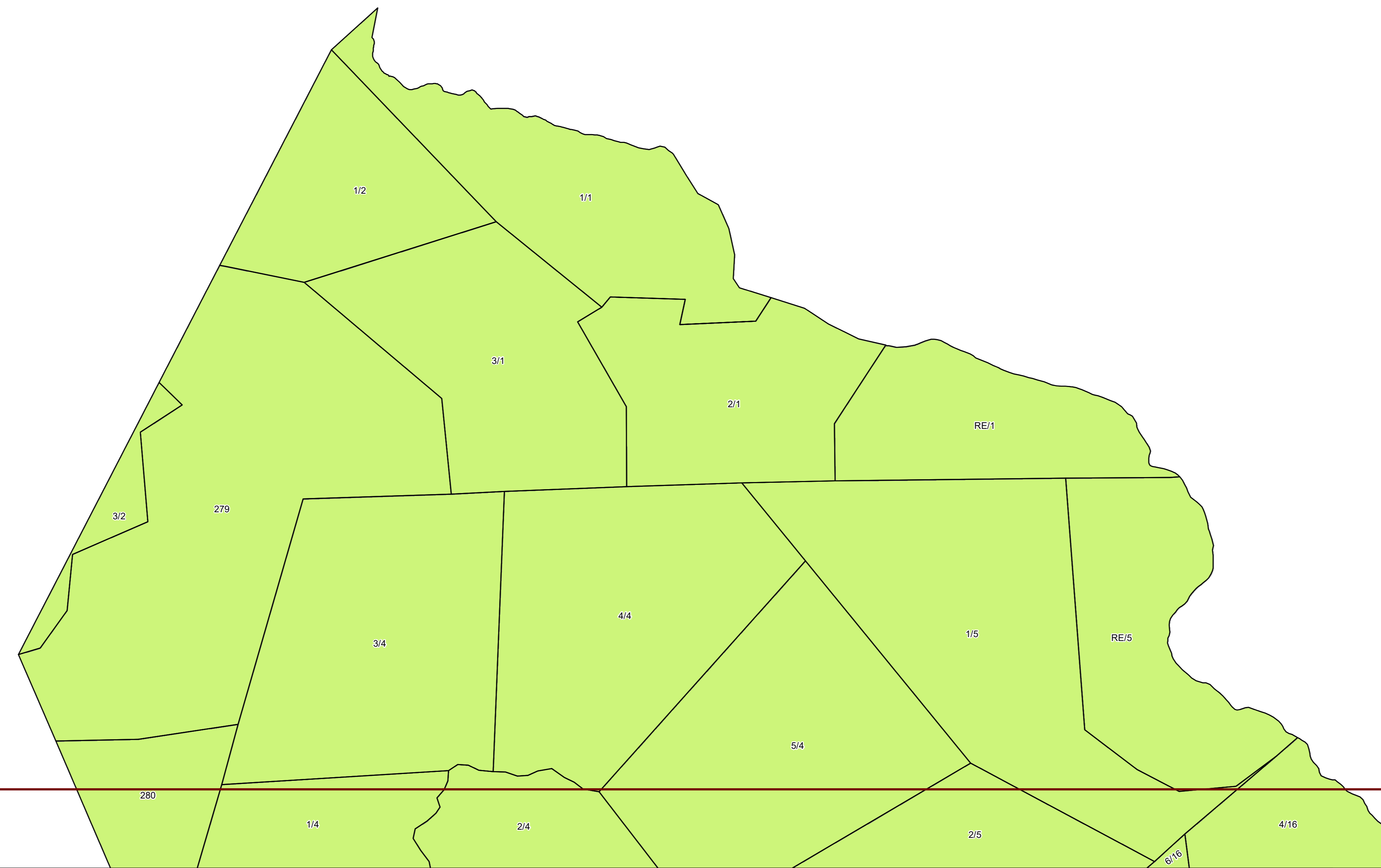


Laingsburg Municipality
 Contact: 023 551 1019

NOTE:
 Public Participation Process.
 Not to be used for any other purpose
 Disclaimer:
 Liability disclaimed. Use at own risk.

INTEGRATED ZONING SCHEME: LAINGSBURG LOCAL MUNICIPALITY

DRAFT



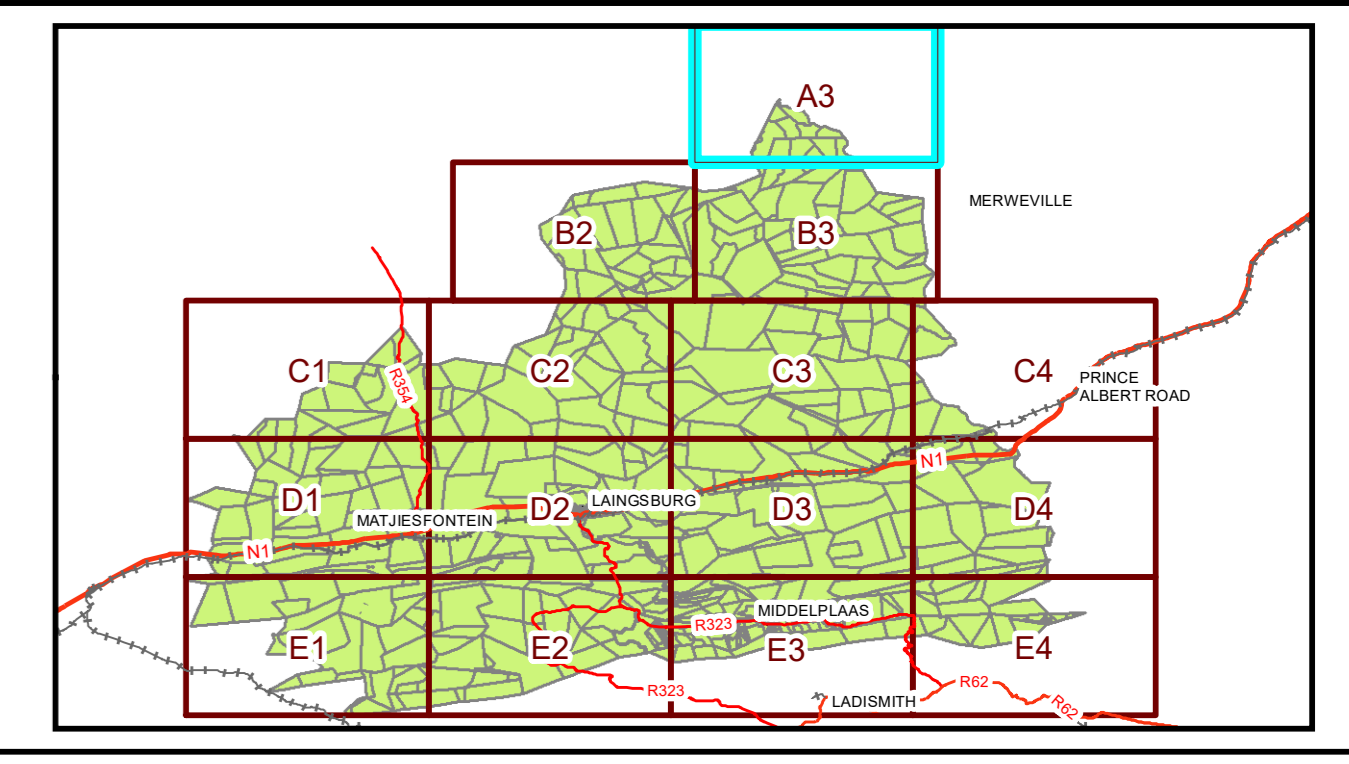
Legend											
Main Roads	AUTHORITY ZONE (AZ)	BUSINESS ZONE VI (BZVI)	GENERAL RESIDENTIAL ZONE III (GRZIII)	INDUSTRIAL ZONE III (IZIII)	RESORT ZONE (RZ)	SUBDIVISIONAL AREA OVERLAY ZONE (SAOZ)					
Railway lines	BUSINESS ZONE I (BZI)	COMMUNITY ZONE I (CZI)	GENERAL RESIDENTIAL ZONE IV (GRZIV)	INDUSTRIAL ZONE IV (IZIV)	SINGLE RESIDENTIAL ZONE I (SRZI)	TRANSPORT ZONE I (TZI)					
Map Index	BUSINESS ZONE II (BZII)	COMMUNITY ZONE II (CZII)	GENERAL RESIDENTIAL ZONE V (GRZV)	OPEN SPACE ZONE I (OSZI)	SINGLE RESIDENTIAL ZONE II (SRZII)	TRANSPORT ZONE II (TZII)					
AGRICULTURAL ZONE I (AZI)	BUSINESS ZONE III (BZIII)	COMMUNITY ZONE III (CZIII)	GENERAL RESIDENTIAL ZONE VI (GRZVI)	OPEN SPACE ZONE II (OSZII)	SINGLE RESIDENTIAL ZONE III (SRZIII)	TRANSPORT ZONE III (TZIII)					
AGRICULTURAL ZONE II (AZII)	BUSINESS ZONE IV (BZIV)	GENERAL RESIDENTIAL ZONE I (GRZI)	INDUSTRIAL ZONE I (IZI)	OPEN SPACE ZONE III (OSZIII)	SPECIAL PLANNING AREA OVERLAY ZONE (SPOAZ)	UNDETERMINED ZONE (UNZ)					
AGRICULTURAL ZONE III (AZIII)	BUSINESS ZONE V (BZV)	GENERAL RESIDENTIAL ZONE II (GRZII)	INDUSTRIAL ZONE II (IZII)	OPEN SPACE ZONE IV (OSZIV)	SPLIT ZONING	UTILITY ZONE (UZ)					

Laingsburg Municipality
 Contact: 023 551 1019

GRID NUMBER:
A3

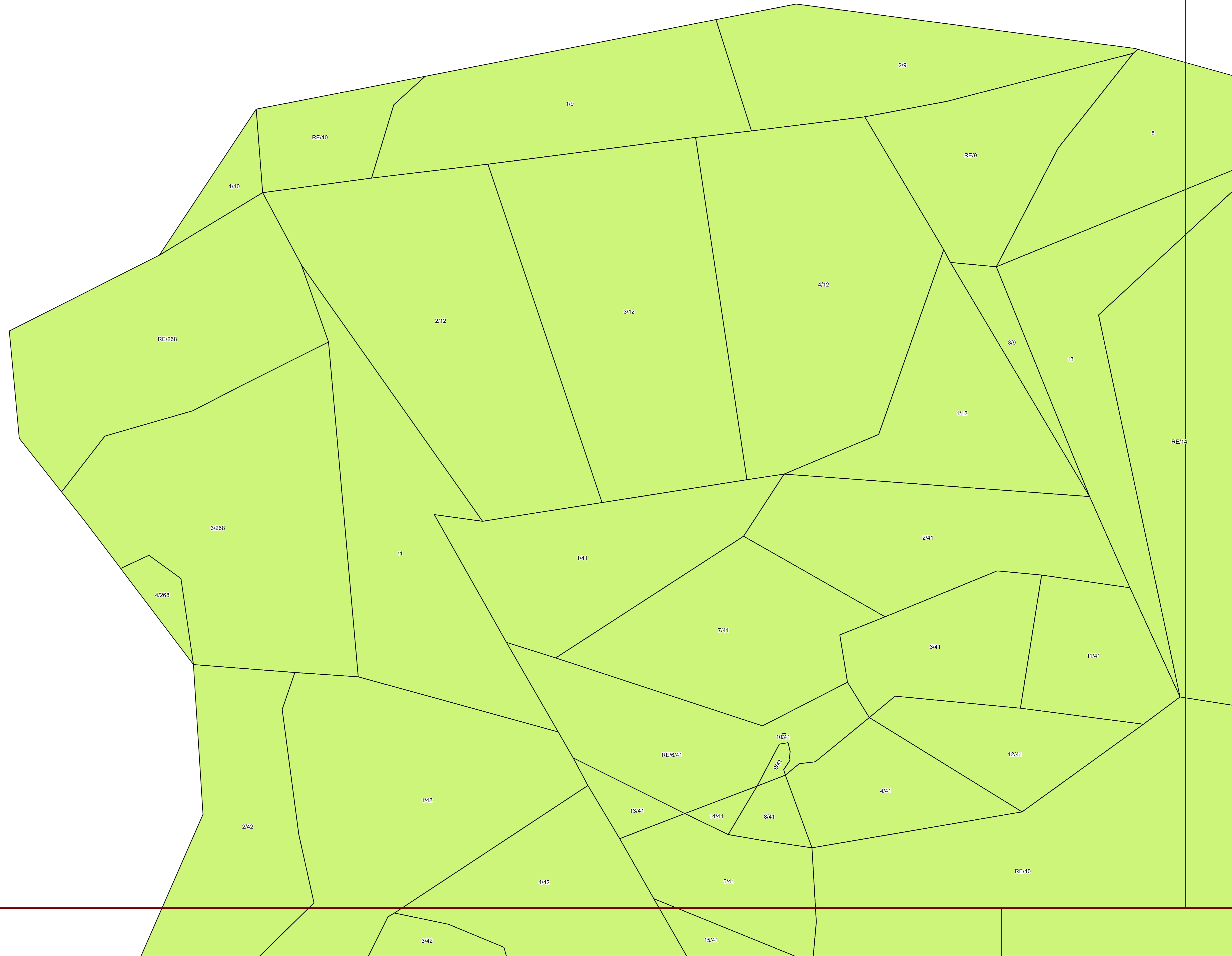
1:40 000

Map size: A0 Date: 08 December 2021



INTEGRATED ZONING SCHEME: LAINGSBURG LOCAL MUNICIPALITY

DRAFT



Legend	
Main Roads	BUSINESS ZONE VI (BZVI)
Railway lines	BUSINESS ZONE I (BZI)
Map Index	BUSINESS ZONE II (BZII)
AGRICULTURAL ZONE I (AZI)	BUSINESS ZONE III (BZIII)
AGRICULTURAL ZONE II (AZII)	BUSINESS ZONE IV (BZIV)
AGRICULTURAL ZONE III (AZIII)	BUSINESS ZONE V (BZV)
AUTHORITY ZONE (AZ)	COMMUNITY ZONE I (CZI)
BUSINESS ZONE I (BZI)	COMMUNITY ZONE II (CZII)
BUSINESS ZONE II (BZII)	COMMUNITY ZONE III (CZIII)
BUSINESS ZONE III (BZIII)	COMMUNITY ZONE I (CZI)
BUSINESS ZONE IV (BZIV)	COMMUNITY ZONE II (CZII)
BUSINESS ZONE V (BZV)	COMMUNITY ZONE III (CZIII)
GENERAL RESIDENTIAL ZONE I (GRZI)	INDUSTRIAL ZONE I (IZI)
GENERAL RESIDENTIAL ZONE II (GRZII)	INDUSTRIAL ZONE II (IZII)
GENERAL RESIDENTIAL ZONE III (GRZIII)	INDUSTRIAL ZONE III (IZIII)
GENERAL RESIDENTIAL ZONE IV (GRZIV)	INDUSTRIAL ZONE IV (IZIV)
GENERAL RESIDENTIAL ZONE V (GRZV)	INDUSTRIAL ZONE I (IZI)
GENERAL RESIDENTIAL ZONE VI (GRZVI)	INDUSTRIAL ZONE II (IZII)
GENERAL RESIDENTIAL ZONE III (GRZIII)	RESORT ZONE (RZ)
GENERAL RESIDENTIAL ZONE IV (GRZIV)	SINGLE RESIDENTIAL ZONE I (SRZI)
GENERAL RESIDENTIAL ZONE V (GRZV)	SINGLE RESIDENTIAL ZONE II (SRZII)
GENERAL RESIDENTIAL ZONE VI (GRZVI)	SINGLE RESIDENTIAL ZONE III (SRZIII)
OPEN SPACE ZONE I (OSZI)	SPECIAL PLANNING AREA OVERLAY ZONE (SPOAZ)
OPEN SPACE ZONE II (OSZII)	SUBDIVISIONAL AREA OVERLAY ZONE (SAOZ)
OPEN SPACE ZONE III (OSZIII)	TRANSPORT ZONE I (TZI)
OPEN SPACE ZONE IV (OSZIV)	TRANSPORT ZONE II (TZII)
SPLIT ZONING	TRANSPORT ZONE III (TZIII)
	UNDETERMINED ZONE (UNZ)
	UTILITY ZONE (UZ)

Laingsburg Municipality
 Contact: 023 551 1019

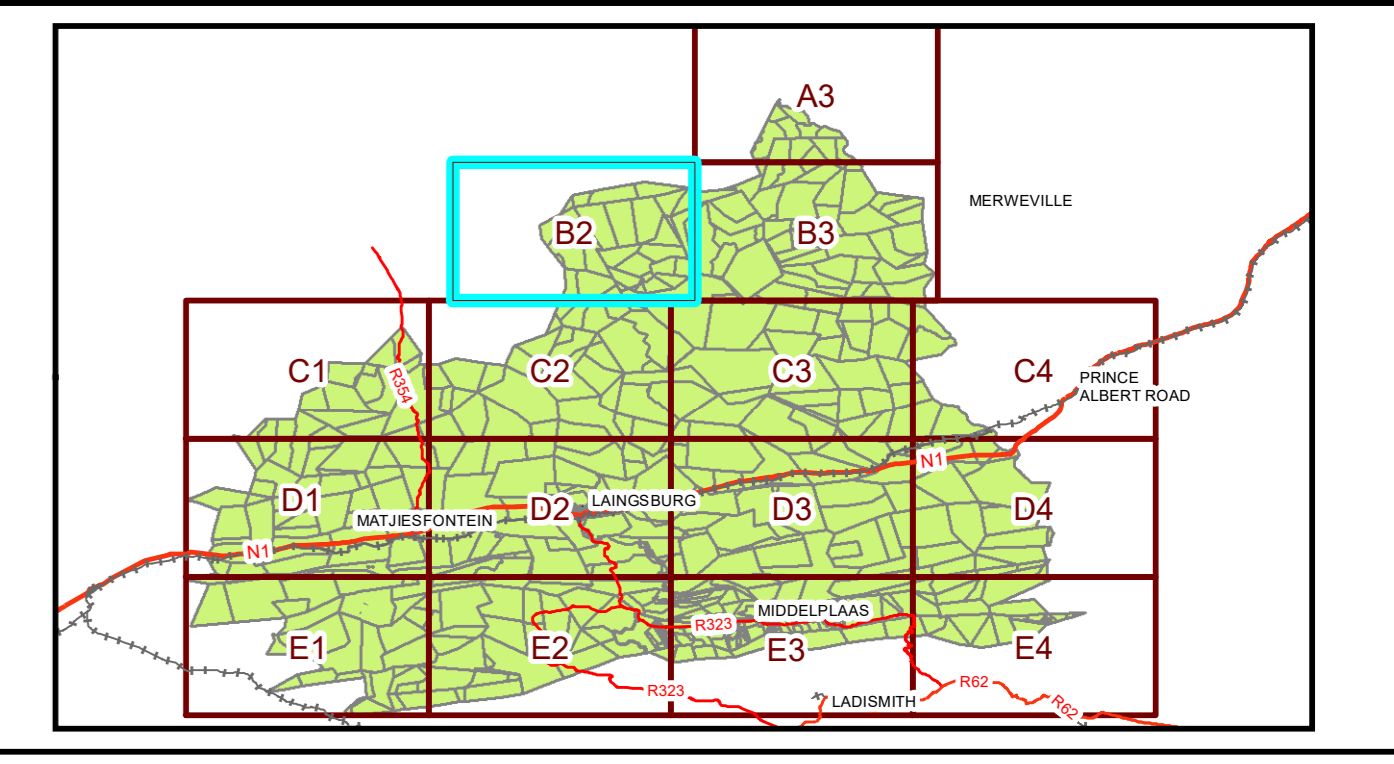
GRID NUMBER: B2

NOTE: Public Participation Process.
 Not to be used for any other purpose.
 Disclaimer: Liability disclaimed.
 Use at own risk.

1:40 000

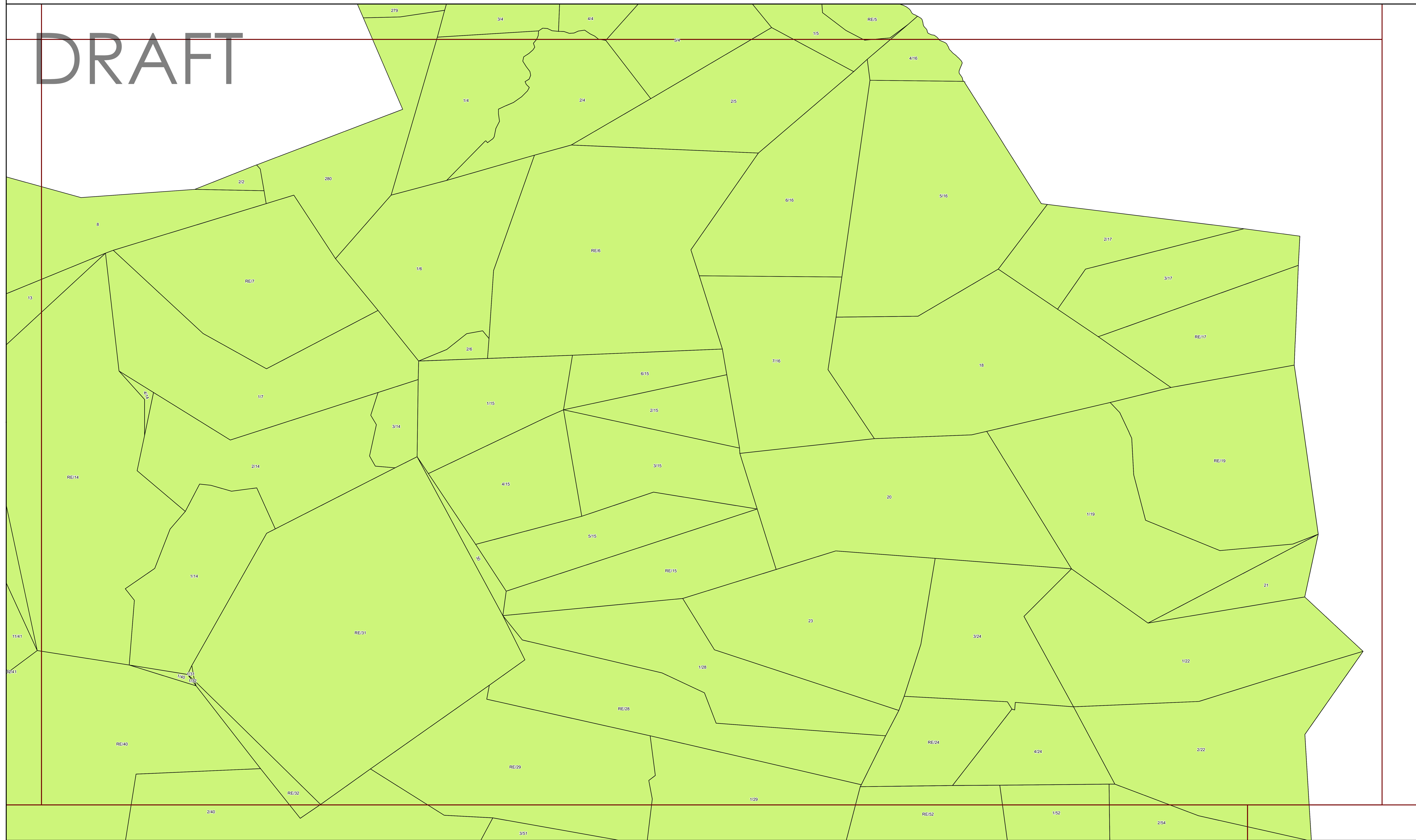
0 1.5 3 6 Kilometers

Map size: A0 Date: 08 December 2021



INTEGRATED ZONING SCHEME: LAINGSBURG LOCAL MUNICIPALITY

DRAFT



Legend	
Main Roads	BUSINESS ZONE VI (BZVI)
Railway lines	GENERAL RESIDENTIAL ZONE III (GRZIII)
Map Index	BUSINESS ZONE I (BZI)
AGRICULTURAL ZONE I (AZI)	BUSINESS ZONE II (BZII)
AGRICULTURAL ZONE II (AZII)	BUSINESS ZONE III (BZIII)
AGRICULTURAL ZONE III (AZIII)	BUSINESS ZONE IV (BZIV)
BUSINESS ZONE V (BZV)	BUSINESS ZONE V (BZV)
COMMUNITY ZONE I (CZI)	GENERAL RESIDENTIAL ZONE IV (GRZIV)
COMMUNITY ZONE II (CZII)	GENERAL RESIDENTIAL ZONE V (GRZV)
COMMUNITY ZONE III (CZIII)	GENERAL RESIDENTIAL ZONE VI (GRZVI)
GENERAL RESIDENTIAL ZONE I (GRZI)	INDUSTRIAL ZONE I (IZI)
GENERAL RESIDENTIAL ZONE II (GRZII)	INDUSTRIAL ZONE II (IZII)
INDUSTRIAL ZONE III (IZIII)	INDUSTRIAL ZONE III (IZIII)
INDUSTRIAL ZONE IV (IZIV)	INDUSTRIAL ZONE IV (IZIV)
OPEN SPACE ZONE I (OSZI)	OPEN SPACE ZONE I (OSZI)
OPEN SPACE ZONE II (OSZII)	OPEN SPACE ZONE II (OSZII)
OPEN SPACE ZONE III (OSZIII)	OPEN SPACE ZONE III (OSZIII)
OPEN SPACE ZONE IV (OSZIV)	OPEN SPACE ZONE IV (OSZIV)
RESORT ZONE (RZ)	RESORT ZONE (RZ)
SINGLE RESIDENTIAL ZONE I (SRZI)	SINGLE RESIDENTIAL ZONE I (SRZI)
SINGLE RESIDENTIAL ZONE II (SRZII)	SINGLE RESIDENTIAL ZONE II (SRZII)
SINGLE RESIDENTIAL ZONE III (SRZIII)	SINGLE RESIDENTIAL ZONE III (SRZIII)
SPECIAL PLANNING AREA OVERLAY ZONE (SPOAZ)	SPECIAL PLANNING AREA OVERLAY ZONE (SPOAZ)
SPLIT ZONING	SPLIT ZONING
SUBDIVISIONAL AREA OVERLAY ZONE (SAOZ)	SUBDIVISIONAL AREA OVERLAY ZONE (SAOZ)
TRANSPORT ZONE I (TZI)	TRANSPORT ZONE I (TZI)
TRANSPORT ZONE II (TZII)	TRANSPORT ZONE II (TZII)
TRANSPORT ZONE III (TZIII)	TRANSPORT ZONE III (TZIII)
UNDETERMINED ZONE (UNZ)	UNDETERMINED ZONE (UNZ)
UTILITY ZONE (UZ)	UTILITY ZONE (UZ)

Laingsburg Municipality
 Contact: 023 551 1019

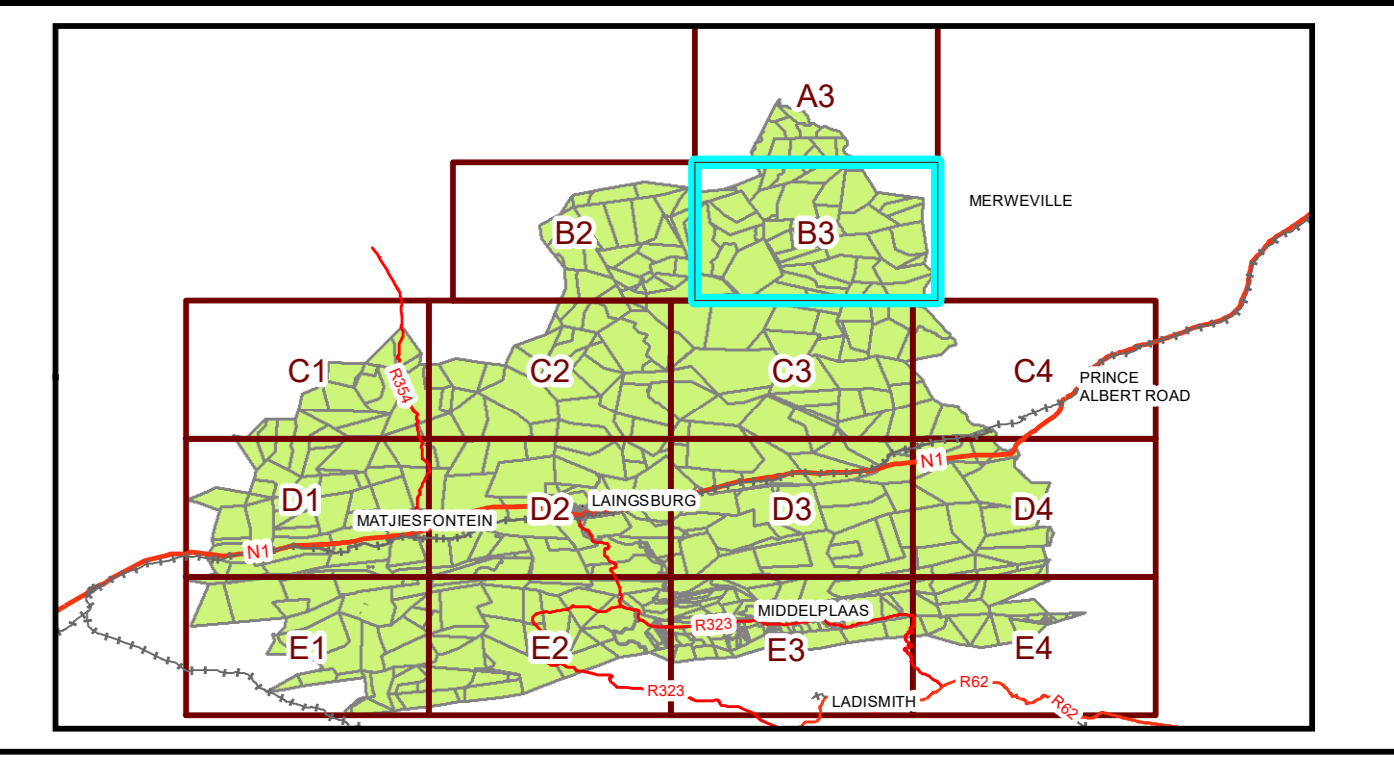
GRID NUMBER: B3

NOTE: Public Participation Process.
 Not to be used for any other purpose
 Disclaimer: Liability disclaimed.
 Use at own risk.

1:40 000

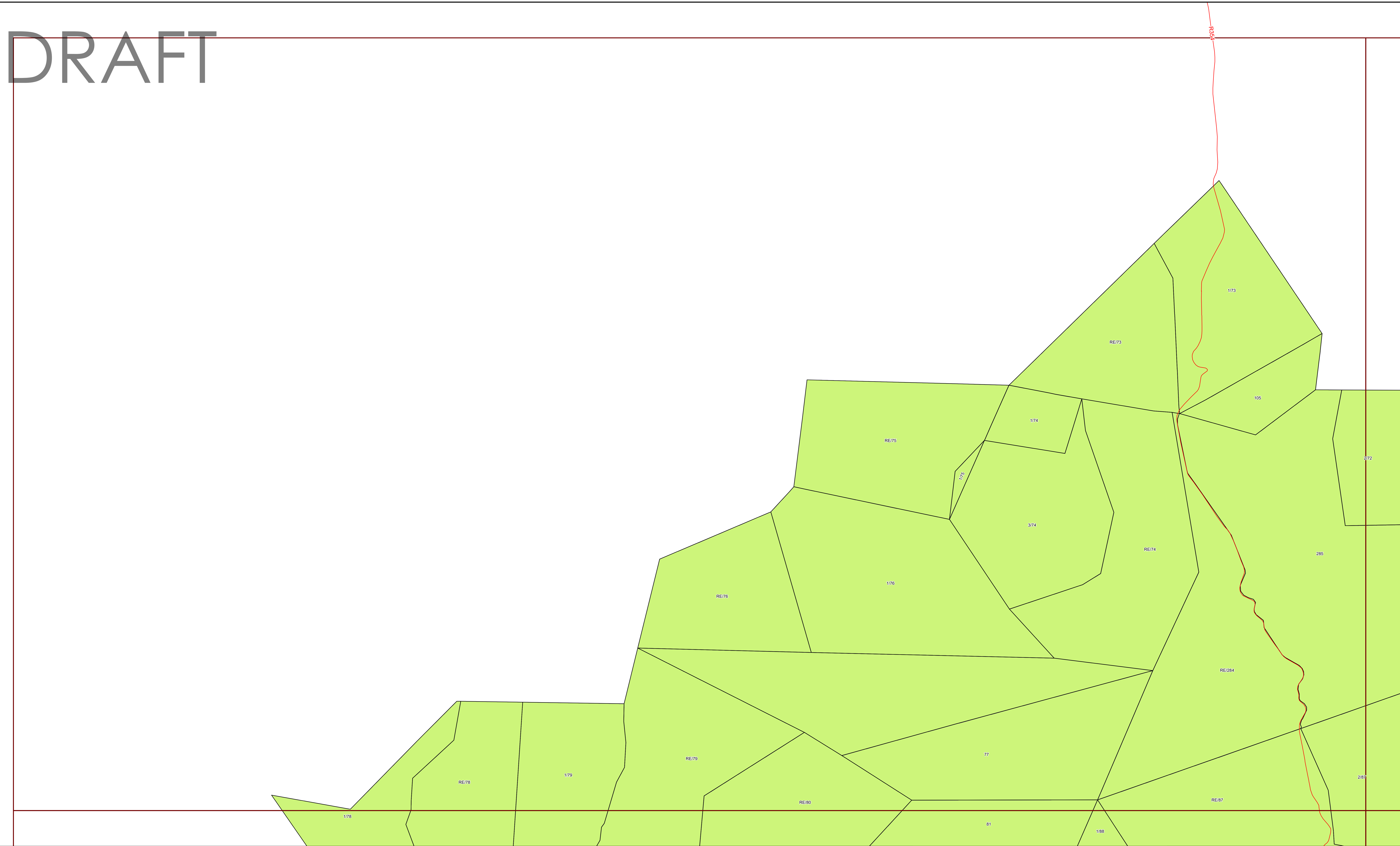
0 1.5 3 6 Kilometers

Map size: A0 Date: 08 December 2021



INTEGRATED ZONING SCHEME: LAINGSBURG LOCAL MUNICIPALITY

DRAFT



Legend											
Main Roads	AUTHORITY ZONE (AZ)	BUSINESS ZONE VI (BZVI)	GENERAL RESIDENTIAL ZONE III (GRZIII)	INDUSTRIAL ZONE III (IZIII)	RESORT ZONE (RZ)	SUBDIVISIONAL AREA OVERLAY ZONE (SAOZ)					
Railway lines	BUSINESS ZONE I (BZI)	COMMUNITY ZONE I (CZI)	GENERAL RESIDENTIAL ZONE IV (GRZIV)	INDUSTRIAL ZONE IV (IZIV)	SINGLE RESIDENTIAL ZONE I (SRZI)	TRANSPORT ZONE I (TZI)					
Map Index	BUSINESS ZONE II (BZII)	COMMUNITY ZONE II (CZII)	GENERAL RESIDENTIAL ZONE V (GRZV)	OPEN SPACE ZONE I (OSZI)	SINGLE RESIDENTIAL ZONE II (SRZII)	TRANSPORT ZONE II (TZII)					
AGRICULTURAL ZONE I (AZI)	BUSINESS ZONE III (BZIII)	COMMUNITY ZONE III (CZIII)	GENERAL RESIDENTIAL ZONE VI (GRZVI)	OPEN SPACE ZONE II (OSZII)	SINGLE RESIDENTIAL ZONE III (SRZIII)	TRANSPORT ZONE III (TZIII)					
AGRICULTURAL ZONE II (AZII)	BUSINESS ZONE IV (BZIV)	COMMUNITY ZONE III (CZIII)	GENERAL RESIDENTIAL ZONE I (GRZI)	OPEN SPACE ZONE III (OSZIII)	SPECIAL PLANNING AREA OVERLAY ZONE (SPOAZ)	UNDETERMINED ZONE (UNZ)					
AGRICULTURAL ZONE III (AZIII)	BUSINESS ZONE V (BZV)	COMMUNITY ZONE III (CZIII)	GENERAL RESIDENTIAL ZONE II (GRZII)	INDUSTRIAL ZONE I (IZI)	SPLIT ZONING	UTILITY ZONE (UZ)					
	BUSINESS ZONE VI (BZVI)		GENERAL RESIDENTIAL ZONE III (GRZIII)	INDUSTRIAL ZONE II (IZII)							

Laingsburg Municipality
 Contact: 023 551 1019

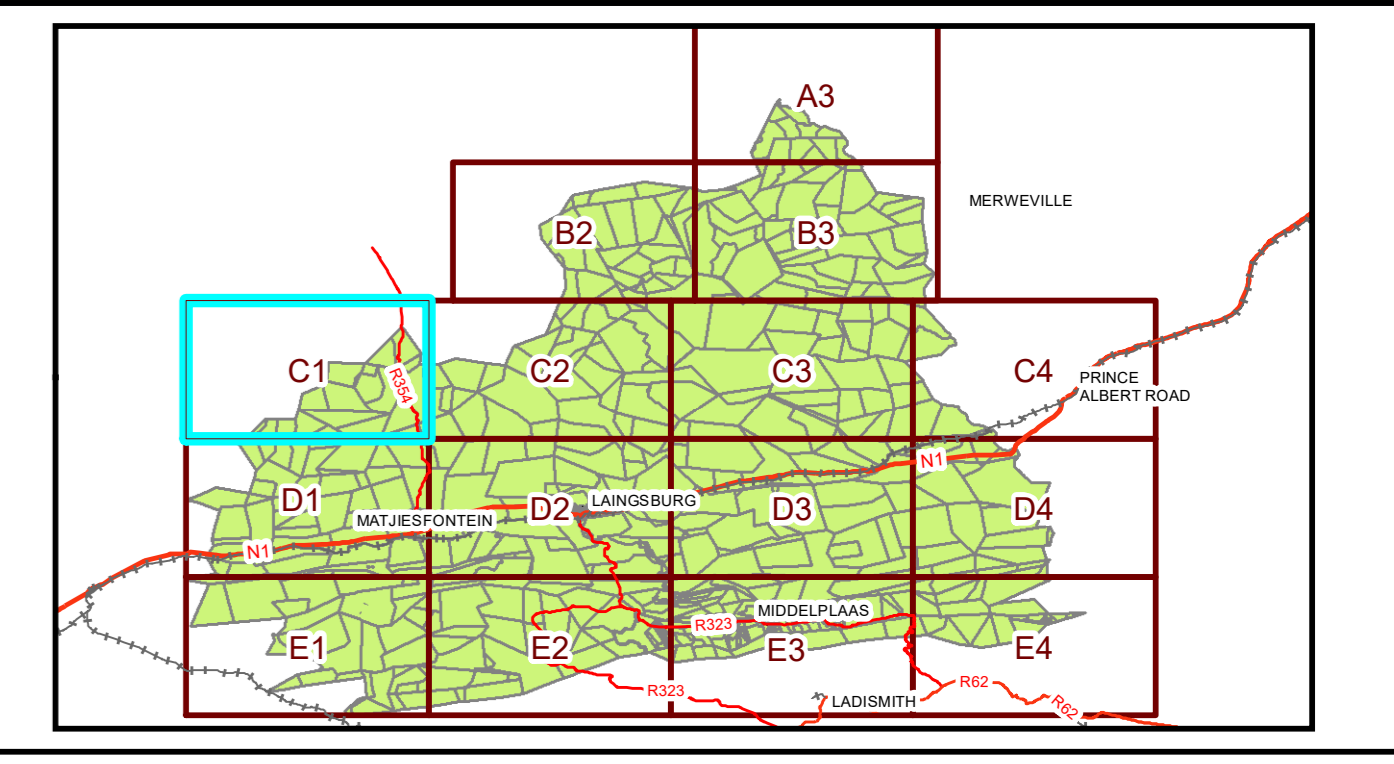
GRID NUMBER: C1

NOTE: Public Participation Process.
 Not to be used for any other purpose
 Disclaimer: Liability disclaimed.
 Use at own risk.

1:40 000

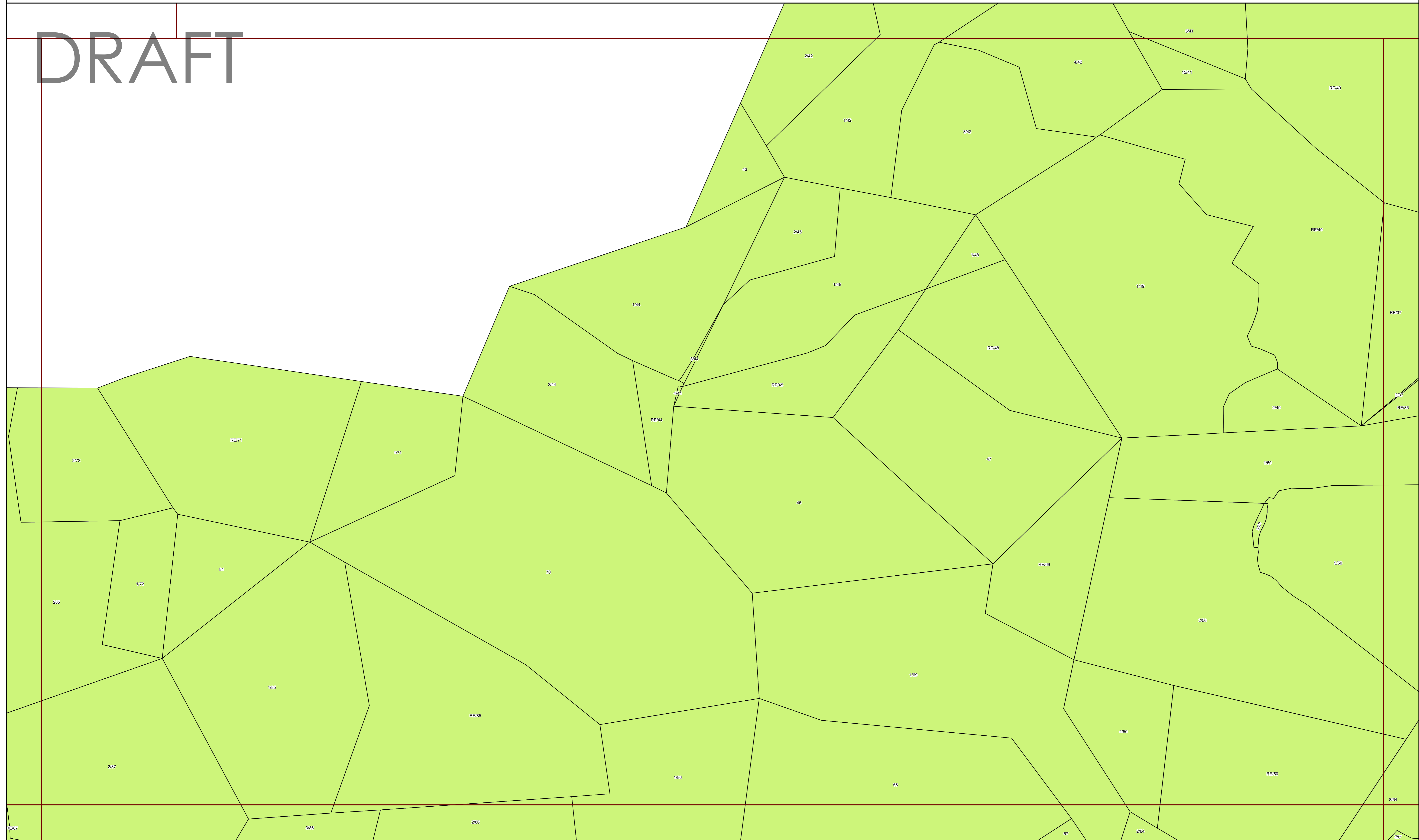
0 1.5 3 6 Kilometers

Map size: A0 Date: 08 December 2021




INTEGRATED ZONING SCHEME: LAINGSBURG LOCAL MUNICIPALITY

DRAFT



Legend			
Main Roads	AUTHORITY ZONE (AZ)	BUSINESS ZONE VI (BZVI)	GENERAL RESIDENTIAL ZONE III (GRZIII)
Railway lines	BUSINESS ZONE I (BZI)	COMMUNITY ZONE I (CZI)	INDUSTRIAL ZONE III (IZIII)
Map Index	BUSINESS ZONE II (BZII)	COMMUNITY ZONE II (CZII)	GENERAL RESIDENTIAL ZONE IV (GRZIV)
AGRICULTURAL ZONE I (AZI)	BUSINESS ZONE III (BZIII)	COMMUNITY ZONE III (CZIII)	GENERAL RESIDENTIAL ZONE V (GRZV)
AGRICULTURAL ZONE II (AZII)	BUSINESS ZONE IV (BZIV)	GENERAL RESIDENTIAL ZONE I (GRZI)	GENERAL RESIDENTIAL ZONE VI (GRZVI)
AGRICULTURAL ZONE III (AZIII)	BUSINESS ZONE V (BZV)	GENERAL RESIDENTIAL ZONE II (GRZII)	INDUSTRIAL ZONE I (IZI)
			OPEN SPACE ZONE I (OSZI)
			OPEN SPACE ZONE II (OSZII)
			OPEN SPACE ZONE III (OSZIII)
			OPEN SPACE ZONE IV (OSZIV)
			RESORT ZONE (RZ)
			SINGLE RESIDENTIAL ZONE I (SRZI)
			SINGLE RESIDENTIAL ZONE II (SRZII)
			SINGLE RESIDENTIAL ZONE III (SRZIII)
			SPECIAL PLANNING AREA OVERLAY ZONE (SPOAZ)
			SPLIT ZONING
			SUBDIVISIONAL AREA OVERLAY ZONE (SAOZ)
			TRANSPORT ZONE I (TZI)
			TRANSPORT ZONE II (TZII)
			TRANSPORT ZONE III (TZIII)
			UNDETERMINED ZONE (UNZ)
			UTILITY ZONE (UZ)




Laingsburg Municipality
Contact: 023 551 1019

GRID NUMBER:

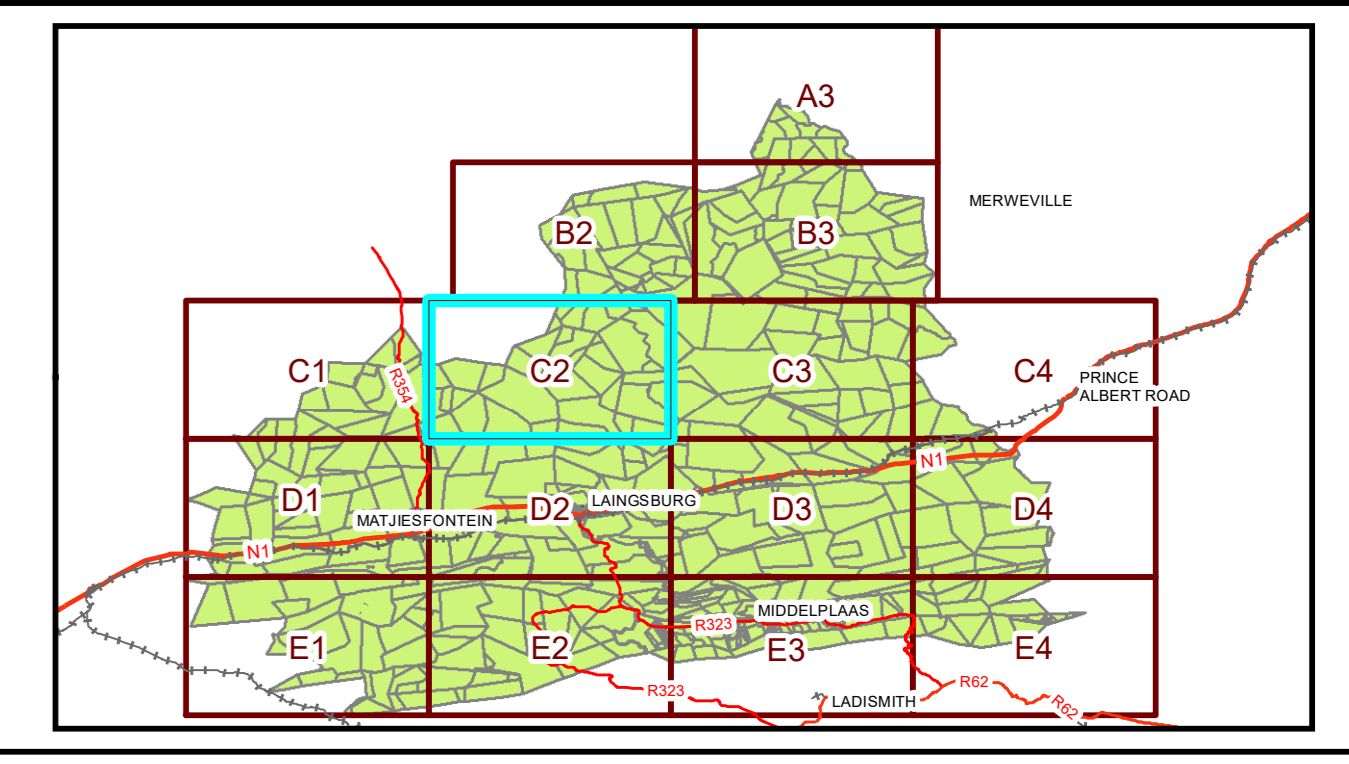
C2

1:40 000



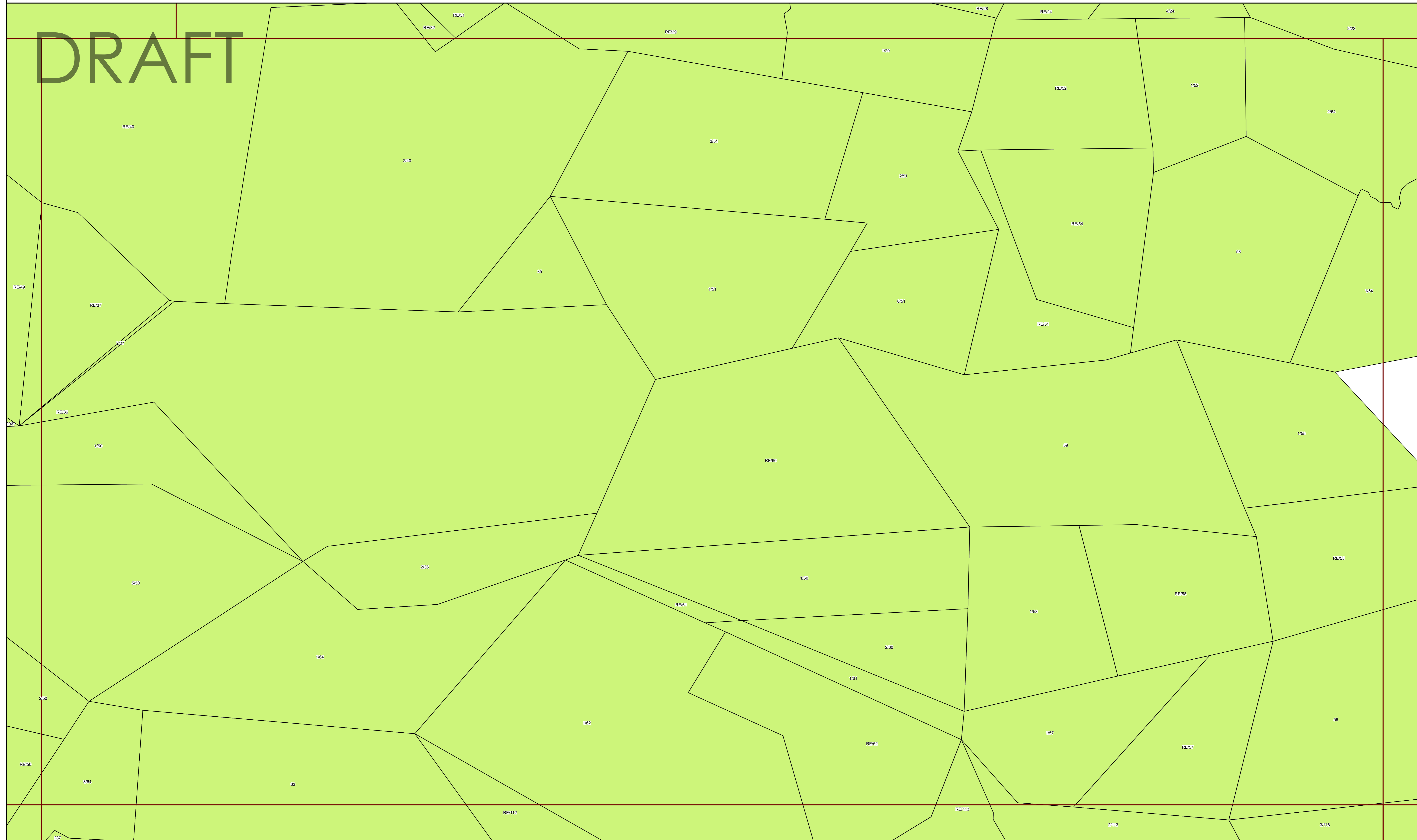
0 1.5 3 6 Kilometers

Map size: A0 Date: 08 December 2021



INTEGRATED ZONING SCHEME: LAINGSBURG LOCAL MUNICIPALITY

DRAFT



Legend					
Main Roads	AUTHORITY ZONE (AZ)	BUSINESS ZONE VI (BZVI)	GENERAL RESIDENTIAL ZONE III (GRZIII)	INDUSTRIAL ZONE III (IZIII)	RESORT ZONE (RZ)
Railway lines	BUSINESS ZONE I (BZI)	COMMUNITY ZONE I (CZI)	GENERAL RESIDENTIAL ZONE IV (GRZIV)	INDUSTRIAL ZONE IV (IZIV)	SINGLE RESIDENTIAL ZONE I (SRZI)
Map Index	BUSINESS ZONE II (BZII)	COMMUNITY ZONE II (CZII)	GENERAL RESIDENTIAL ZONE V (GRZV)	OPEN SPACE ZONE I (OSZI)	SINGLE RESIDENTIAL ZONE II (SRZII)
AGRICULTURAL ZONE I (AZI)	BUSINESS ZONE III (BZIII)	COMMUNITY ZONE III (CZIII)	GENERAL RESIDENTIAL ZONE VI (GRZVI)	OPEN SPACE ZONE II (OSZII)	SINGLE RESIDENTIAL ZONE III (SRZIII)
AGRICULTURAL ZONE II (AZII)	BUSINESS ZONE IV (BZIV)	COMMUNITY ZONE IV (CZIV)	GENERAL RESIDENTIAL ZONE I (GRZI)	OPEN SPACE ZONE III (OSZIII)	SPECIAL PLANNING AREA OVERLAY ZONE (SPOAZ)
AGRICULTURAL ZONE III (AZIII)	BUSINESS ZONE V (BZV)	COMMUNITY ZONE V (CZV)	GENERAL RESIDENTIAL ZONE II (GRZII)	OPEN SPACE ZONE IV (OSZIV)	SPLIT ZONING
			INDUSTRIAL ZONE I (IZI)	SUBDIVISIONAL AREA OVERLAY ZONE (SAOZ)	TRANSPORT ZONE I (TZI)
			INDUSTRIAL ZONE II (IZII)	TRANSPORT ZONE II (TZII)	TRANSPORT ZONE III (TZIII)
				UNDETERMINED ZONE (UNZ)	UTILITY ZONE (UZ)

Laingsburg Municipality
 Contact: 023 551 1019

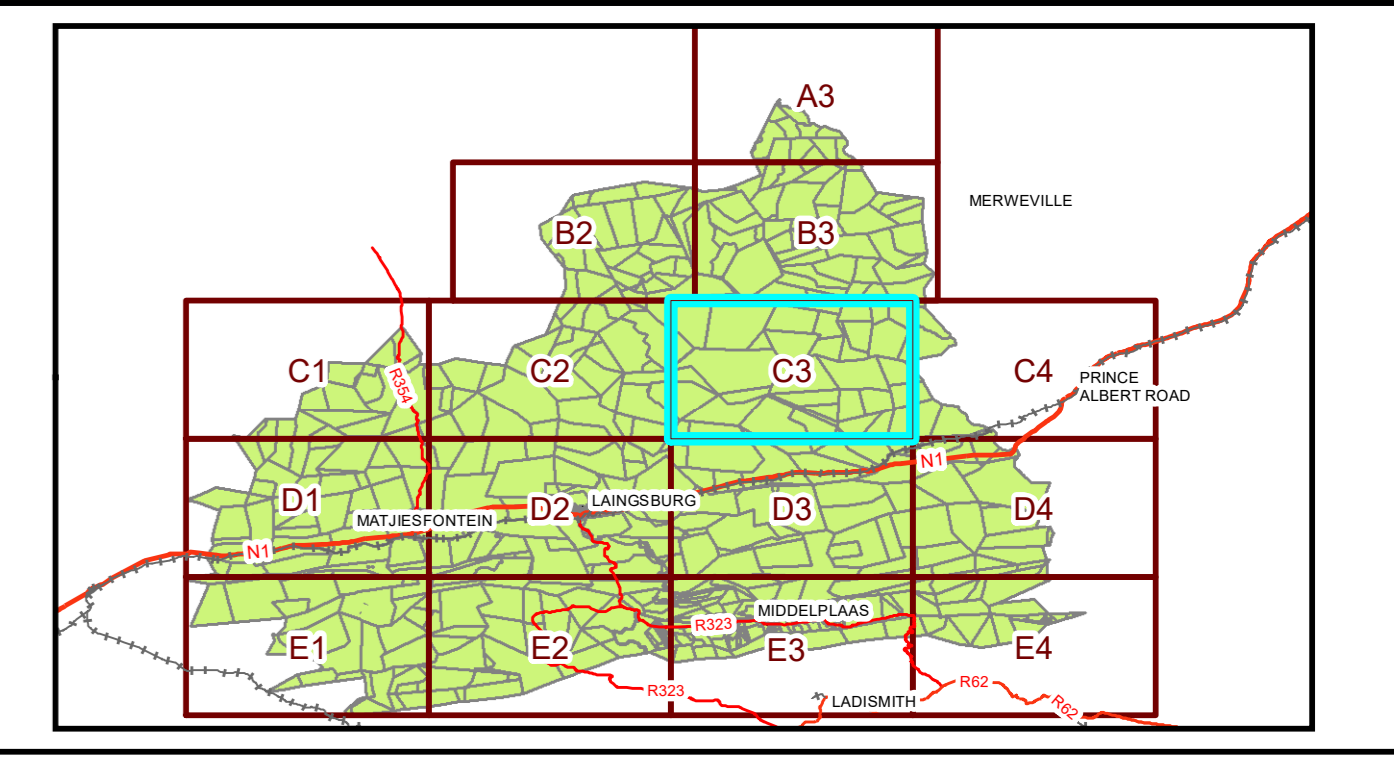
GRID NUMBER:
C3

NOTE: Public Participation Process.
 Not to be used for any other purpose
 Disclaimer: Liability disclaimed.
 Use at own risk.

1:40 000

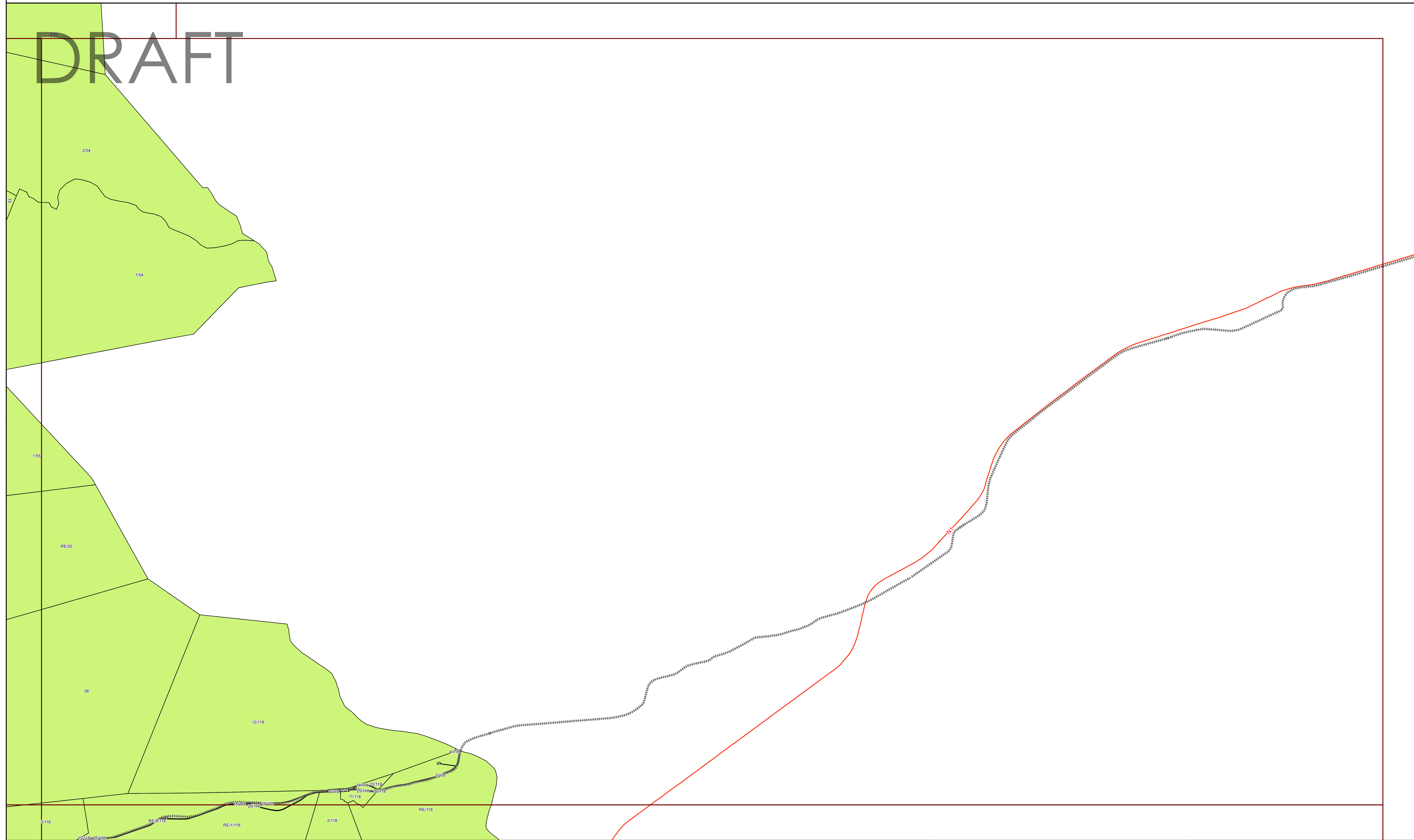
0 1.5 3 6 Kilometers

Map size: A0 Date: 08 December 2021



INTEGRATED ZONING SCHEME: LAINGSBURG LOCAL MUNICIPALITY

DRAFT



Legend

- Main Roads
- Railway lines
- Map Index
- AGRICULTURAL ZONE I (AZI)
- AGRICULTURAL ZONE II (AZII)
- AGRICULTURAL ZONE III (AZIII)
- AUTHORITY ZONE (AZ)
- BUSINESS ZONE I (BZI)
- BUSINESS ZONE II (BZII)
- BUSINESS ZONE III (BZIII)
- BUSINESS ZONE IV (BZIV)
- BUSINESS ZONE V (BZV)
- BUSINESS ZONE VI (BZVI)
- COMMUNITY ZONE I (CZI)
- COMMUNITY ZONE II (CZII)
- COMMUNITY ZONE III (CZIII)
- GENERAL RESIDENTIAL ZONE I (GRZI)
- GENERAL RESIDENTIAL ZONE II (GRZII)
- GENERAL RESIDENTIAL ZONE III (GRZIII)
- GENERAL RESIDENTIAL ZONE IV (GRZIV)
- GENERAL RESIDENTIAL ZONE V (GRZV)
- GENERAL RESIDENTIAL ZONE VI (GRZVI)
- INDUSTRIAL ZONE I (IZI)
- INDUSTRIAL ZONE II (IZII)
- INDUSTRIAL ZONE III (IZIII)
- INDUSTRIAL ZONE IV (IZIV)
- OPEN SPACE ZONE I (OSZI)
- OPEN SPACE ZONE II (OSZII)
- OPEN SPACE ZONE III (OSZIII)
- OPEN SPACE ZONE IV (OSZIV)
- RESORT ZONE (RZ)
- SINGLE RESIDENTIAL ZONE I (SRZI)
- SINGLE RESIDENTIAL ZONE II (SRZII)
- SINGLE RESIDENTIAL ZONE III (SRZIII)
- SPECIAL PLANNING AREA OVERLAY ZONE (SPOAZ)
- SUBDIVISIONAL AREA OVERLAY ZONE (SAOZ)
- TRANSPORT ZONE I (TZI)
- TRANSPORT ZONE II (TZII)
- TRANSPORT ZONE III (TZIII)
- UNDETERMINED ZONE (UNZ)
- UTILITY ZONE (UZ)
- SPLIT ZONING



Laingsburg Municipality
Contact: 023 551 1019

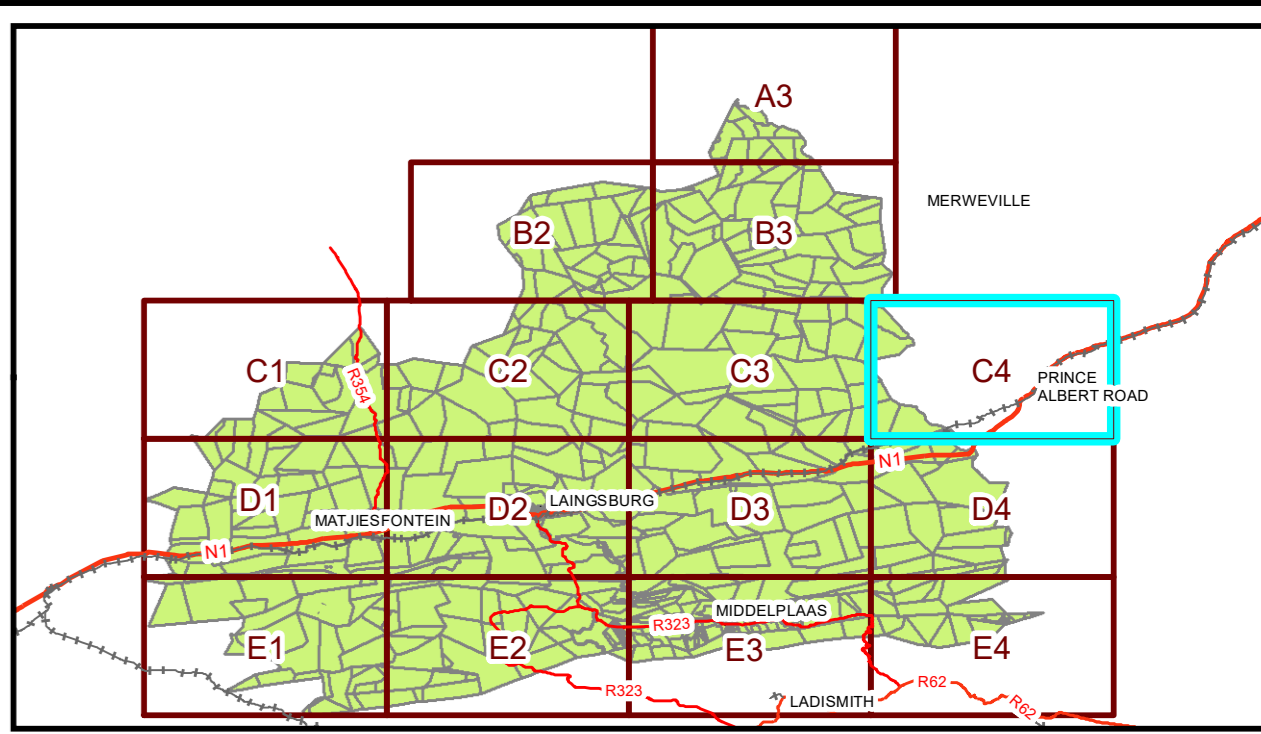
GRID NUMBER:
C4

1:40 000



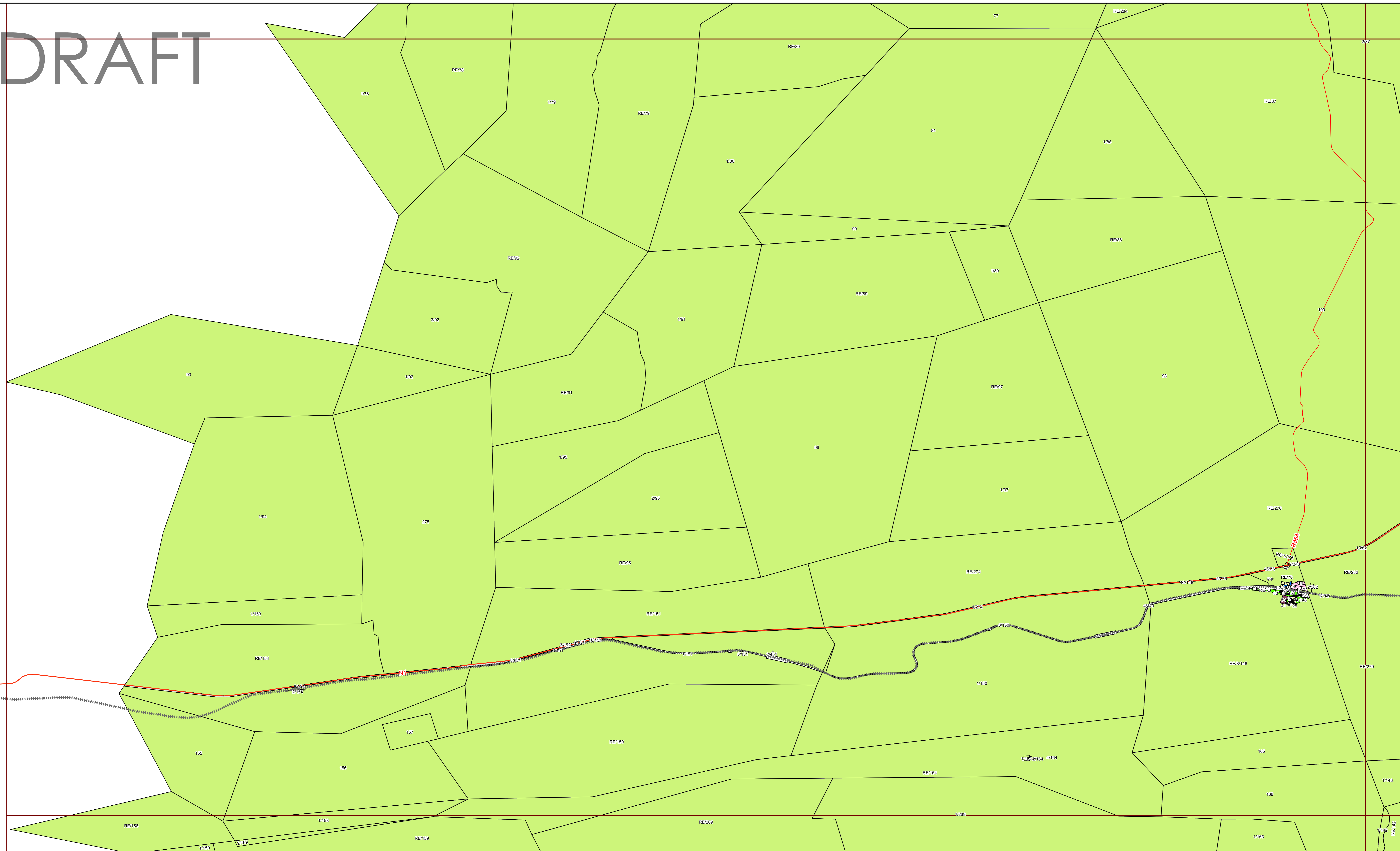
Map size: A0

Date: 08 December 2021



INTEGRATED ZONING SCHEME: LAINGSBURG LOCAL MUNICIPALITY

DRAFT



Legend

Main Roads	BUSINESS ZONE VI (BZVI)	GENERAL RESIDENTIAL ZONE III (GRZIII)	INDUSTRIAL ZONE III (IZIII)	RESORT ZONE (RZ)
Railway lines	BUSINESS ZONE I (BZI)	GENERAL RESIDENTIAL ZONE IV (GRZIV)	INDUSTRIAL ZONE IV (IZIV)	SINGLE RESIDENTIAL ZONE I (SRZI)
Map Index	BUSINESS ZONE II (BZII)	GENERAL RESIDENTIAL ZONE V (GRZV)	OPEN SPACE ZONE I (OSZI)	SINGLE RESIDENTIAL ZONE II (SRZII)
AGRICULTURAL ZONE I (AZI)	BUSINESS ZONE III (BZIII)	GENERAL RESIDENTIAL ZONE VI (GRZVI)	OPEN SPACE ZONE II (OSZII)	SINGLE RESIDENTIAL ZONE III (SRZIII)
AGRICULTURAL ZONE II (AZII)	BUSINESS ZONE IV (BZIV)	GENERAL RESIDENTIAL ZONE I (GRZI)	OPEN SPACE ZONE III (OSZIII)	SPECIAL PLANNING AREA OVERLAY ZONE (SPOZ)
AGRICULTURAL ZONE III (AZIII)	BUSINESS ZONE V (BZV)	INDUSTRIAL ZONE I (IZI)	OPEN SPACE ZONE IV (OSZIV)	SPLIT ZONING
		INDUSTRIAL ZONE II (IZII)		SUBDIVISIONAL AREA OVERLAY ZONE (SAOZ)
				TRANSPORT ZONE I (TZI)
				TRANSPORT ZONE II (TZII)
				TRANSPORT ZONE III (TZIII)
				UNDETERMINED ZONE (UNZ)
				UTILITY ZONE (UZ)

Laingsburg Municipality
Contact: 023 551 1019

GRID NUMBER:
D1

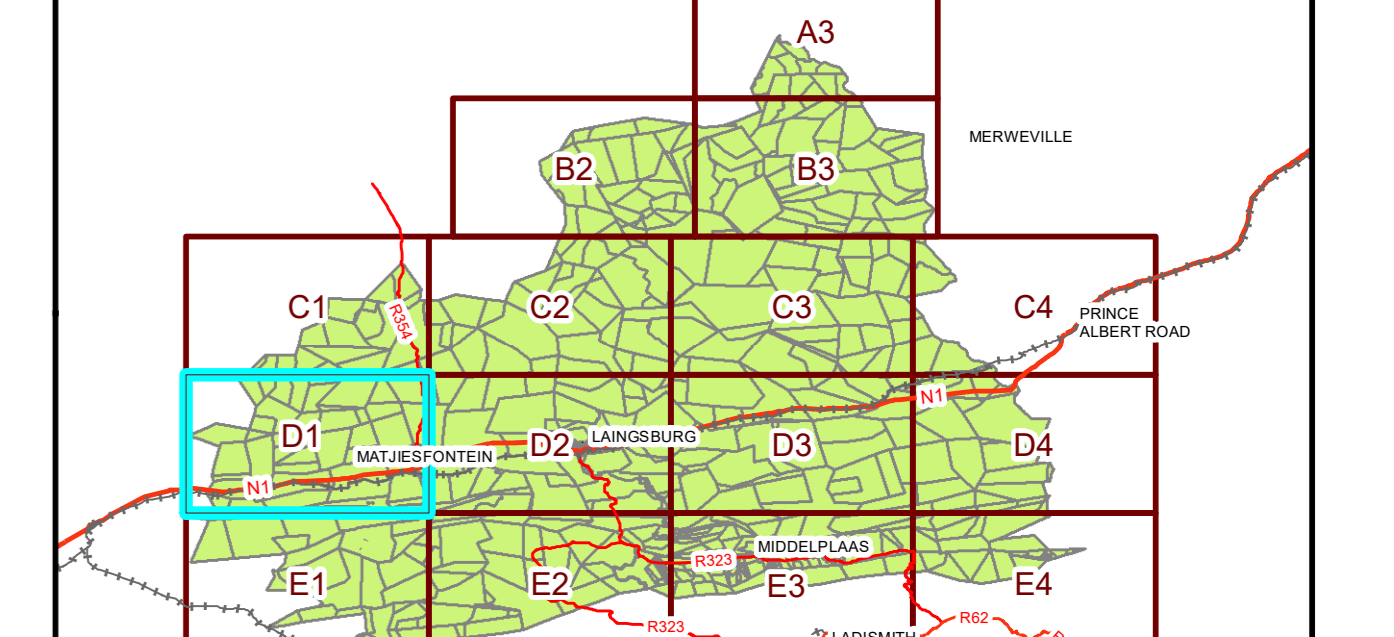
NOTE: Public Participation Process.
Not to be used for any other purpose
Disclaimer: Liability disclaimed.
Use at own risk.

1:40 000

0 1.5 3 6 Kilometers

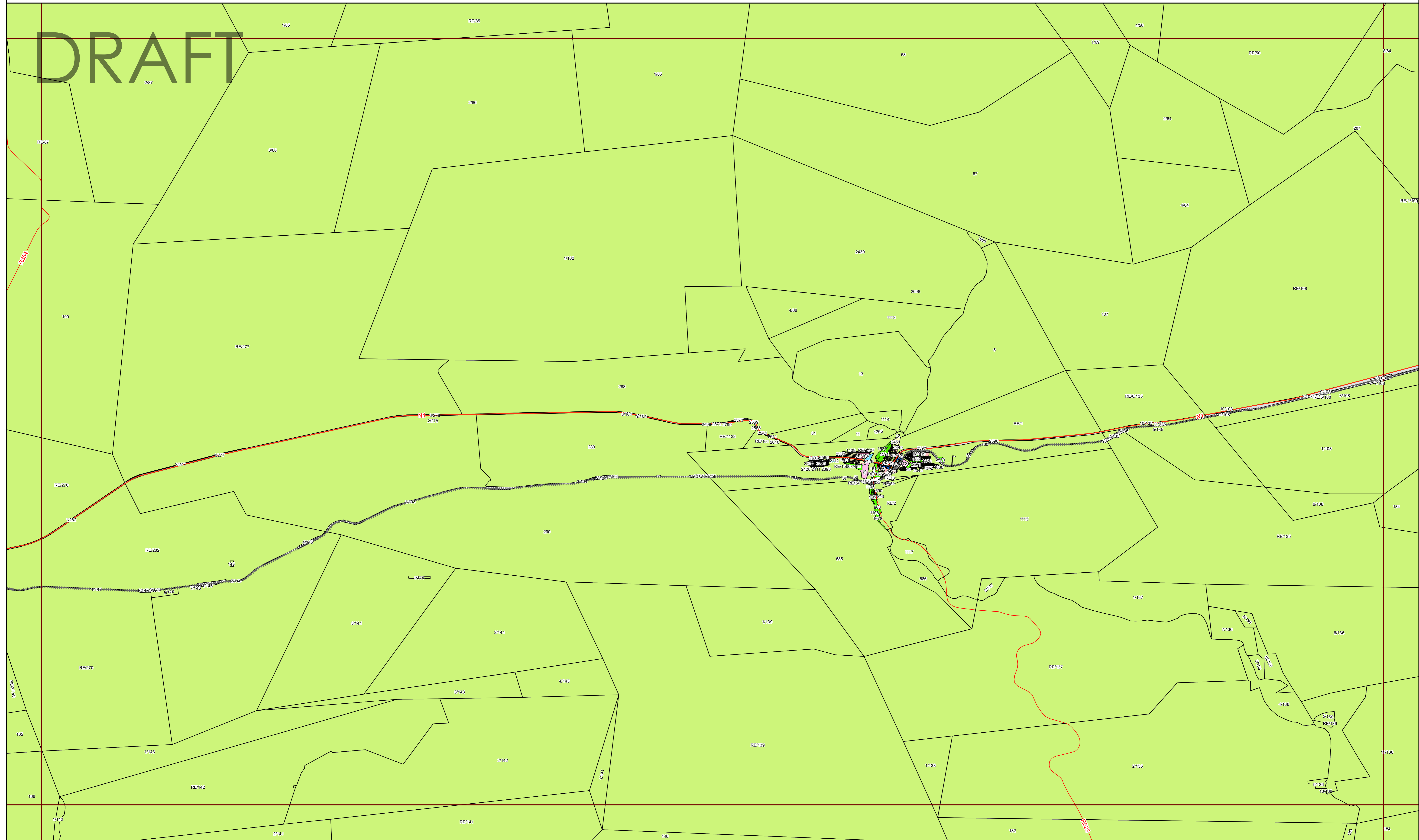
Map size: A0

Date: 08 December 2021




INTEGRATED ZONING SCHEME: LAINGSBURG LOCAL MUNICIPALITY

DRAFT




Legend	
Main Roads	BUSINESS ZONE VI (BVVI)
Railway lines	GENERAL RESIDENTIAL ZONE III (GRZIII)
Map Index	GENERAL RESIDENTIAL ZONE IV (GRZIV)
AGRICULTURAL ZONE I (AZI)	INDUSTRIAL ZONE III (IZIII)
AGRICULTURAL ZONE II (AZII)	SINGLE RESIDENTIAL ZONE I (SRZI)
AGRICULTURAL ZONE III (AZIII)	SINGLE RESIDENTIAL ZONE II (SRZII)
BUSINESS ZONE I (BZI)	SINGLE RESIDENTIAL ZONE III (SRZIII)
BUSINESS ZONE II (BZII)	INDUSTRIAL ZONE I (IZI)
BUSINESS ZONE III (BZIII)	INDUSTRIAL ZONE II (IZII)
BUSINESS ZONE IV (BZIV)	RESORT ZONE (RZ)
BUSINESS ZONE V (BZV)	GENERAL RESIDENTIAL ZONE V (GRZV)
BUSINESS ZONE VI (BZVI)	GENERAL RESIDENTIAL ZONE VI (GRZVI)
COMMUNITY ZONE I (CZI)	OPEN SPACE ZONE I (OSZI)
COMMUNITY ZONE II (CZII)	OPEN SPACE ZONE II (OSZII)
COMMUNITY ZONE III (CZIII)	OPEN SPACE ZONE III (OSZIII)
GENERAL RESIDENTIAL ZONE I (GRZI)	OPEN SPACE ZONE IV (OSZIV)
GENERAL RESIDENTIAL ZONE II (GRZII)	SUBDIVISIONAL AREA OVERLAY ZONE (SAOZ)
GENERAL RESIDENTIAL ZONE III (GRZIII)	TRANSPORT ZONE I (TZI)
GENERAL RESIDENTIAL ZONE IV (GRZIV)	TRANSPORT ZONE II (TZII)
GENERAL RESIDENTIAL ZONE V (GRZV)	TRANSPORT ZONE III (TZIII)
GENERAL RESIDENTIAL ZONE VI (GRZVI)	UNDETERMINED ZONE (UNZ)
INDUSTRIAL ZONE I (IZI)	SPECIAL PLANNING AREA OVERLAY ZONE (SPOAZ)
INDUSTRIAL ZONE II (IZII)	SPLIT ZONING
INDUSTRIAL ZONE III (IZIII)	UTILITY ZONE (UZ)

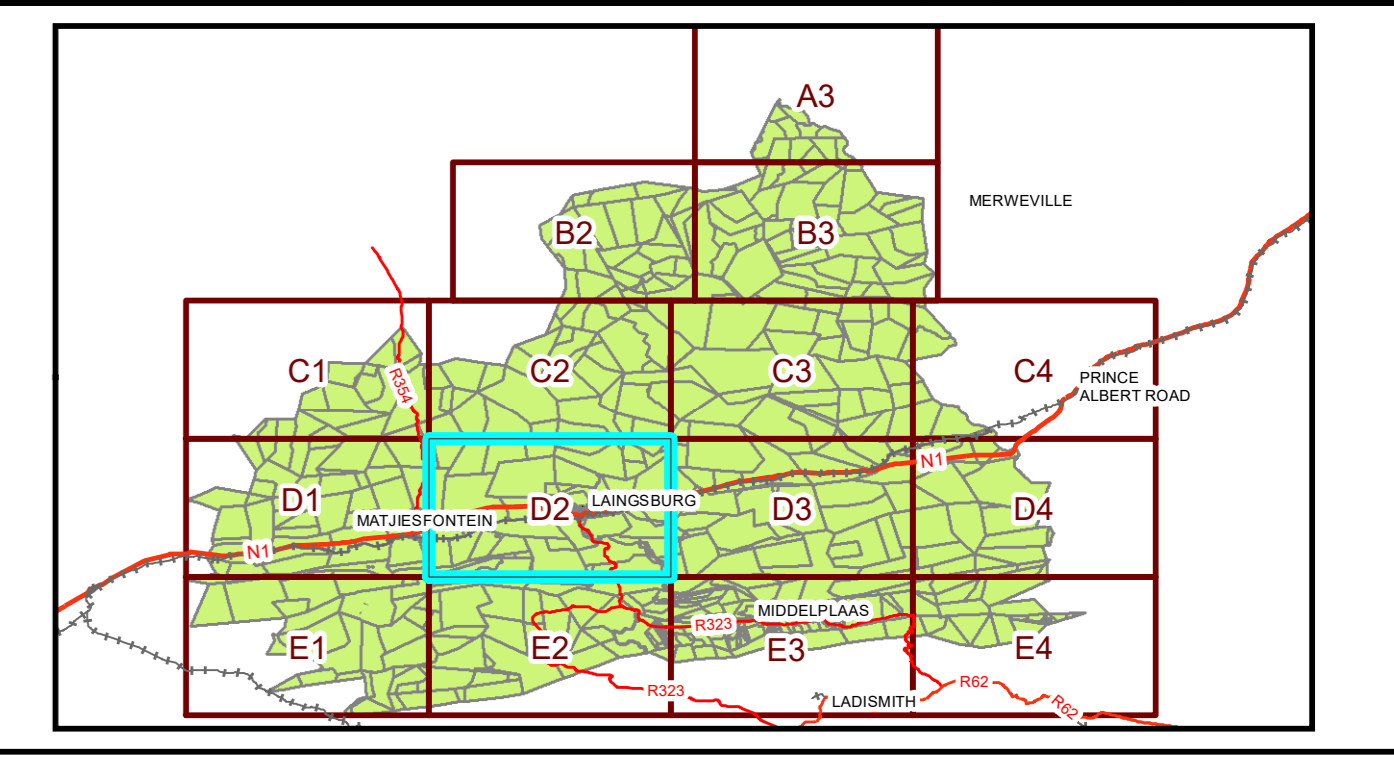

Laingsburg Municipality
 Contact: 023 551 1019

GRID NUMBER:
D2

NOTE: Public Participation Process.
 Not to be used for any other purpose
 Disclaimer: Liability disclaimed.
 Use at own risk.

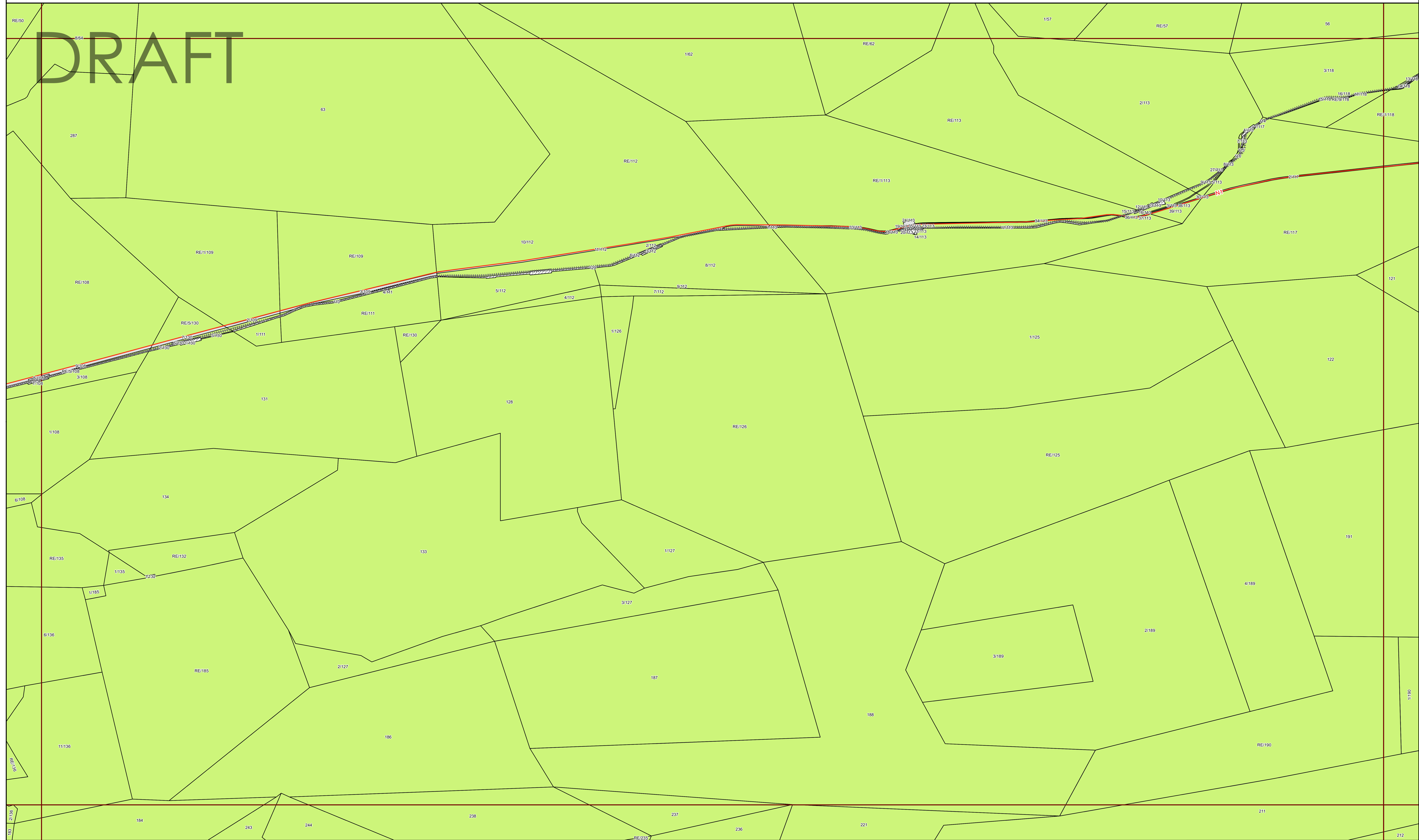
1:40 000

 0 1.5 3 6 Kilometers

Map size: A0
 Date: 08 December 2021




INTEGRATED ZONING SCHEME: LAINGSBURG LOCAL MUNICIPALITY

DRAFT




Legend	
Main Roads	BUSINESS ZONE VI (BZVI)
Railway lines	BUSINESS ZONE I (BZI)
Map Index	BUSINESS ZONE II (BZII)
AGRICULTURAL ZONE I (AZI)	BUSINESS ZONE III (BZIII)
AGRICULTURAL ZONE II (AZII)	BUSINESS ZONE IV (BZIV)
AGRICULTURAL ZONE III (AZIII)	BUSINESS ZONE V (BZV)
GENERAL RESIDENTIAL ZONE III (GRZIII)	COMMUNITY ZONE I (CZI)
GENERAL RESIDENTIAL ZONE IV (GRZIV)	COMMUNITY ZONE II (CZII)
GENERAL RESIDENTIAL ZONE V (GRZV)	COMMUNITY ZONE III (CZIII)
GENERAL RESIDENTIAL ZONE VI (GRZVI)	GENERAL RESIDENTIAL ZONE I (GRZI)
GENERAL RESIDENTIAL ZONE I (GRZI)	INDUSTRIAL ZONE I (IZI)
GENERAL RESIDENTIAL ZONE II (GRZII)	INDUSTRIAL ZONE II (IZII)
INDUSTRIAL ZONE III (IZIII)	RESORT ZONE (RZ)
INDUSTRIAL ZONE IV (IZIV)	SINGLE RESIDENTIAL ZONE I (SRZI)
OPEN SPACE ZONE I (OSZI)	SINGLE RESIDENTIAL ZONE II (SRZII)
OPEN SPACE ZONE II (OSZII)	SINGLE RESIDENTIAL ZONE III (SRZIII)
OPEN SPACE ZONE III (OSZIII)	SPECIAL PLANNING AREA OVERLAY ZONE (SPOAZ)
OPEN SPACE ZONE IV (OSZIV)	SPLIT ZONING
SUBDIVISIONAL AREA OVERLAY ZONE (SAOZ)	TRANSPORT ZONE I (TZI)
TRANSPORT ZONE I (TZI)	TRANSPORT ZONE II (TZII)
TRANSPORT ZONE II (TZII)	TRANSPORT ZONE III (TZIII)
TRANSPORT ZONE III (TZIII)	UNDETERMINED ZONE (UNZ)
UNDETERMINED ZONE (UNZ)	UTILITY ZONE (UZ)
UTILITY ZONE (UZ)	



Laingsburg Municipality
Contact: 023 551 1019

GRID NUMBER:
D3

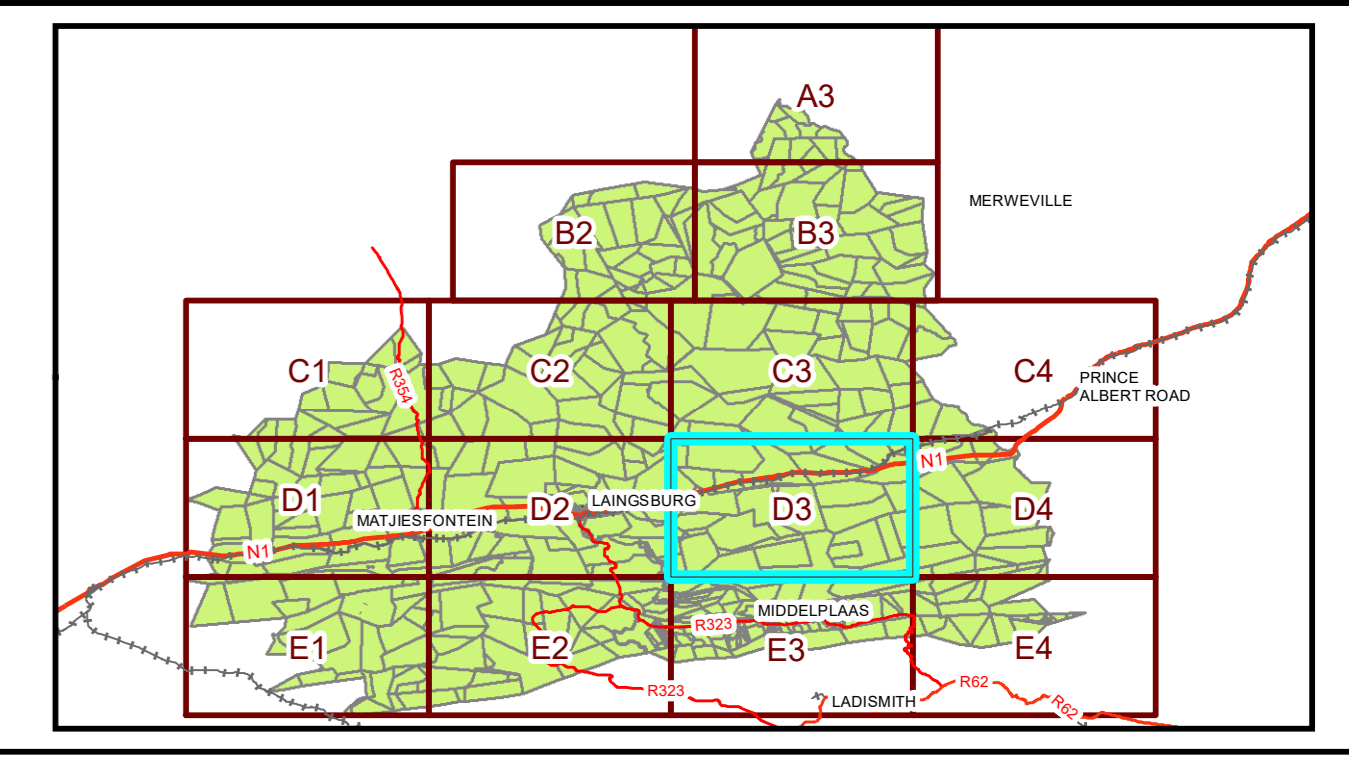
1:40 000



0 1.5 3 6 Kilometers

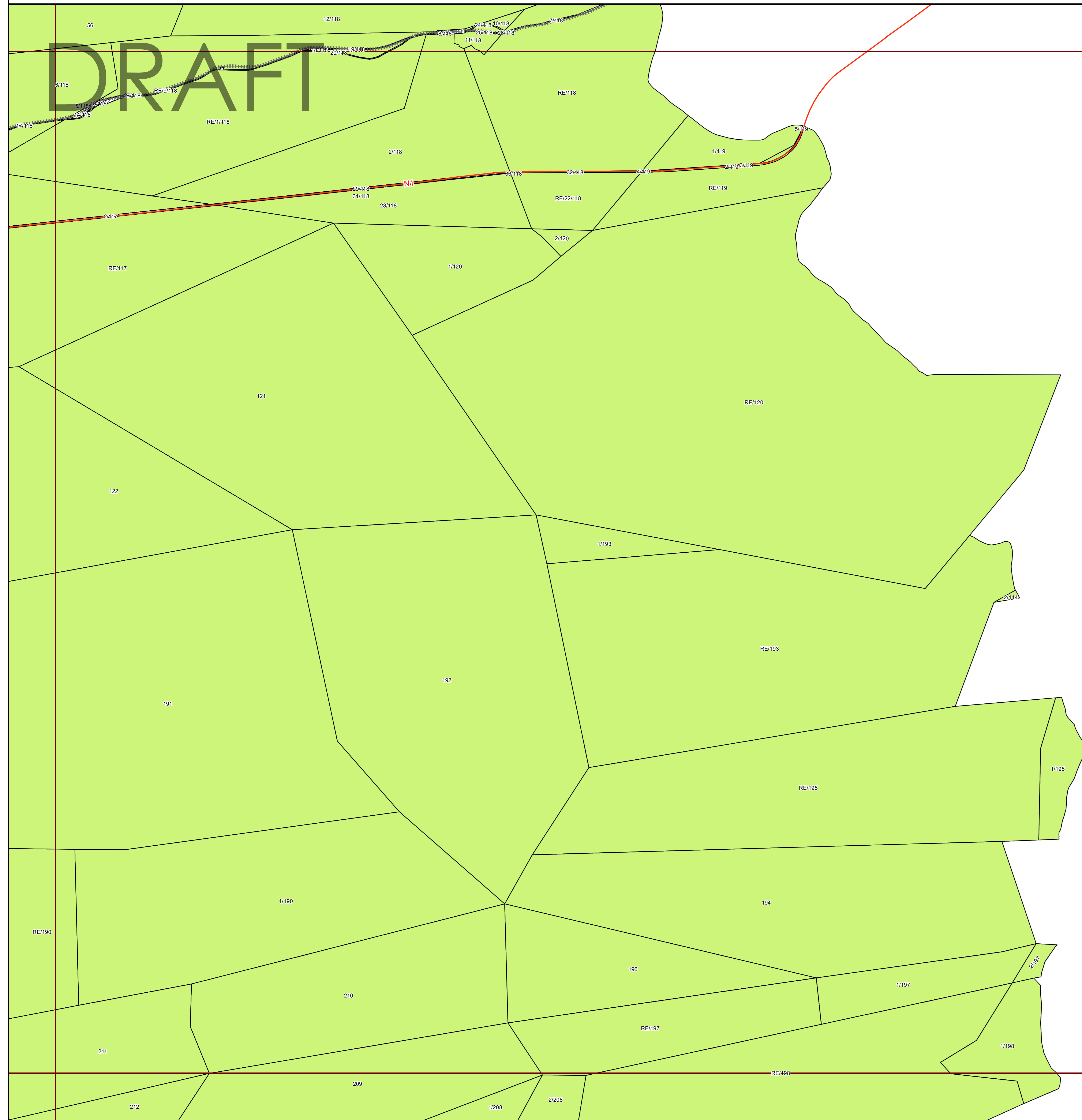
Map size: A0

Date: 08 December 2021




INTEGRATED ZONING SCHEME: LAINGSBURG LOCAL MUNICIPALITY

DRAFT



Legend					
Main Roads	AUTHORITY ZONE (AZ)	BUSINESS ZONE VI (BZVI)	GENERAL RESIDENTIAL ZONE III (GRZIII)	INDUSTRIAL ZONE III (IZIII)	RESORT ZONE (RZ)
Railway lines	BUSINESS ZONE I (BZI)	COMMUNITY ZONE I (CZI)	GENERAL RESIDENTIAL ZONE IV (GRZIV)	INDUSTRIAL ZONE IV (IZIV)	SINGLE RESIDENTIAL ZONE I (SRZI)
Map Index	BUSINESS ZONE II (BZII)	COMMUNITY ZONE II (CZII)	GENERAL RESIDENTIAL ZONE V (GRZV)	OPEN SPACE ZONE I (OSZI)	SINGLE RESIDENTIAL ZONE II (SRZII)
AGRICULTURAL ZONE I (AZI)	BUSINESS ZONE III (BZIII)	COMMUNITY ZONE III (CZIII)	GENERAL RESIDENTIAL ZONE VI (GRZVI)	OPEN SPACE ZONE II (OSZII)	SINGLE RESIDENTIAL ZONE III (SRZIII)
AGRICULTURAL ZONE II (AZII)	BUSINESS ZONE IV (BZIV)	GENERAL RESIDENTIAL ZONE I (GRZI)	INDUSTRIAL ZONE I (IZI)	OPEN SPACE ZONE III (OSZIII)	SPECIAL PLANNING AREA OVERLAY ZONE (SPOAZ)
AGRICULTURAL ZONE III (AZIII)	BUSINESS ZONE V (BZV)	GENERAL RESIDENTIAL ZONE II (GRZII)	INDUSTRIAL ZONE II (IZII)	OPEN SPACE ZONE IV (OSZIV)	UNDETERMINED ZONE (UNZ)
				SUBDIVISIONAL AREA OVERLAY ZONE (SAOZ)	UTILITY ZONE (UZ)
				TRANSPORT ZONE I (TZI)	
				TRANSPORT ZONE II (TZII)	
				TRANSPORT ZONE III (TZIII)	
				SPLIT ZONING	




Laingsburg Municipality
Contact: 023 551 1019


GRID NUMBER:

D4

1:40 000

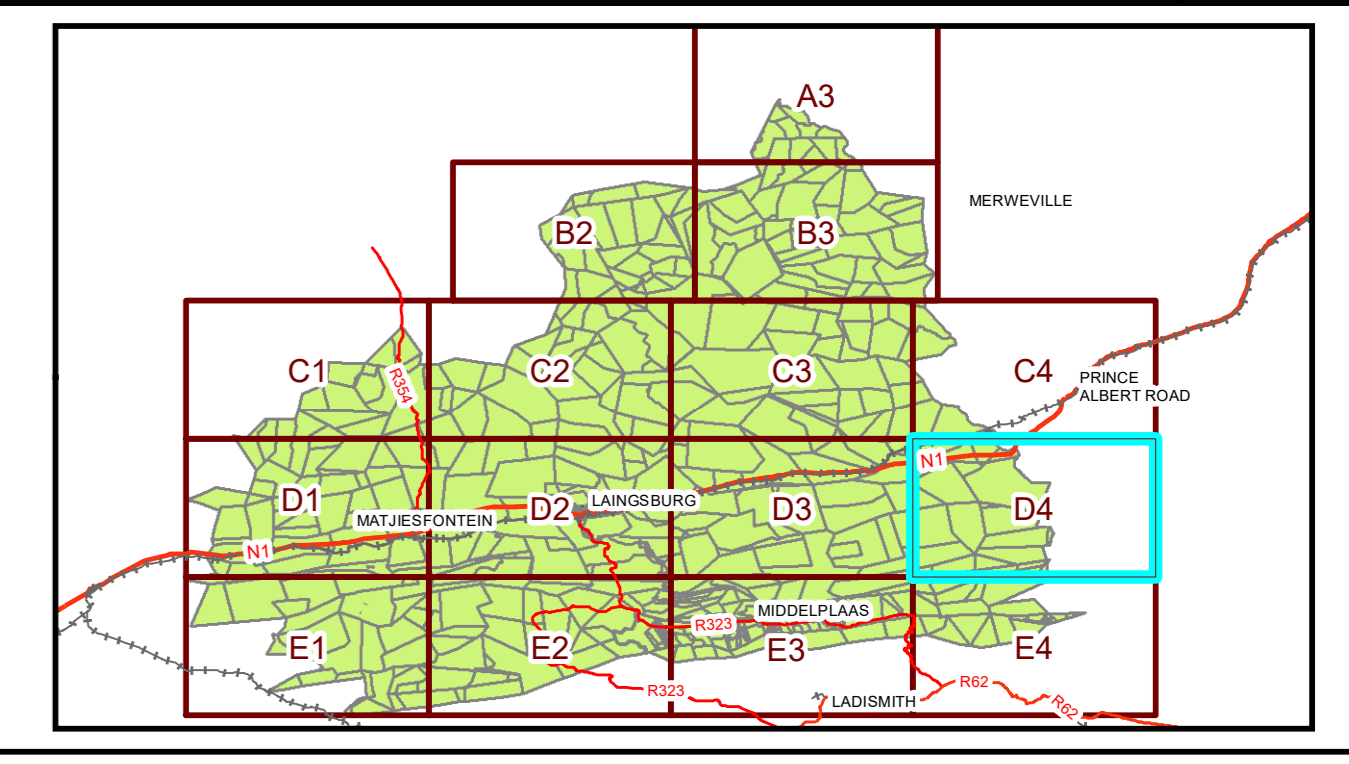


0 1.5 3 6 Kilometers



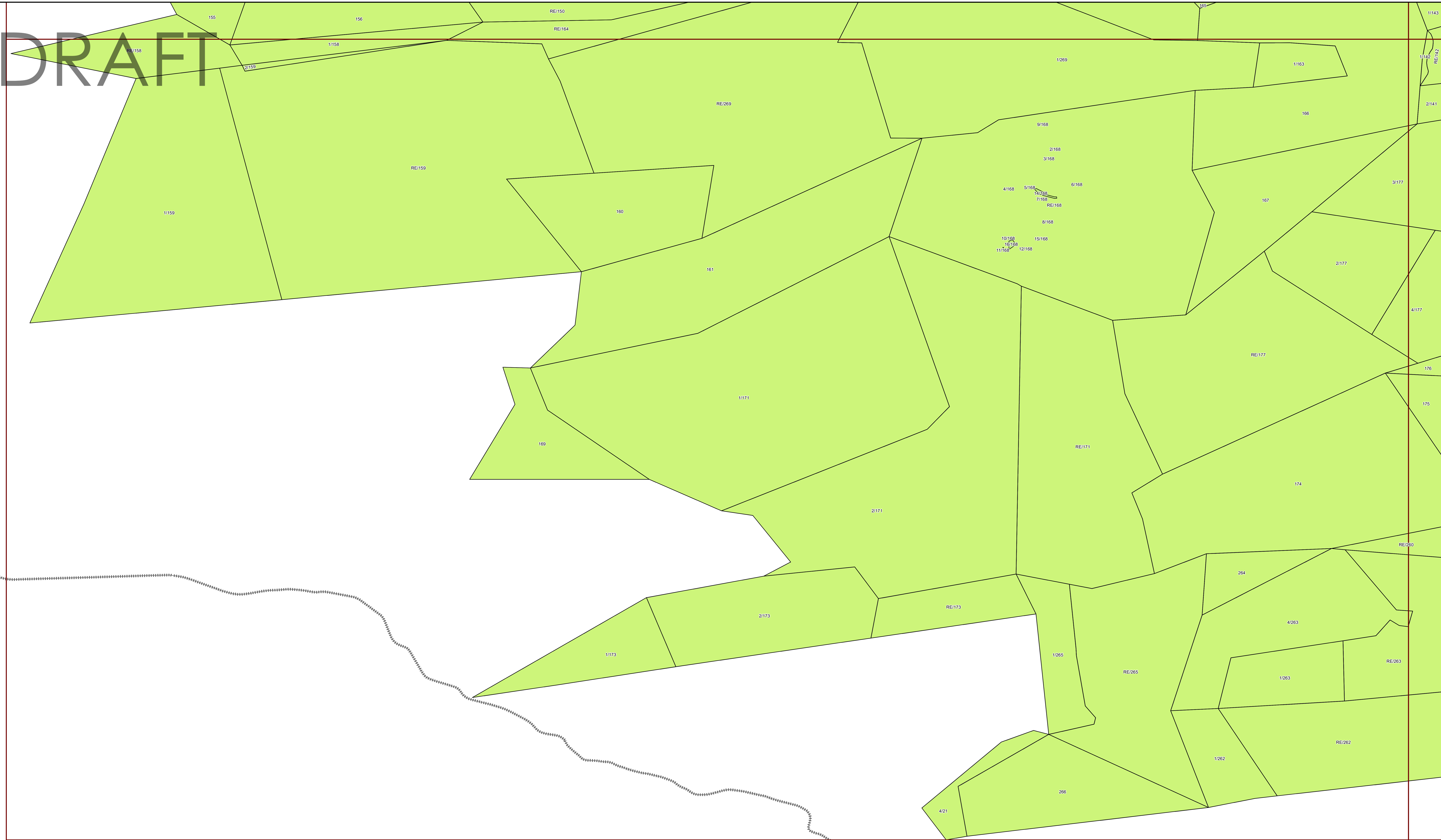
N

Map size: A0 Date: 08 December 2021



INTEGRATED ZONING SCHEME: LAINGSBURG LOCAL MUNICIPALITY

DRAFT



Legend

- | | | | | | |
|---------------------------------|-----------------------------|---------------------------------------|---|--|--|
| — Main Roads | ■ AUTHORITY ZONE (AZ) | ■ BUSINESS ZONE VI (BZVI) | ■ GENERAL RESIDENTIAL ZONE III (GRZIII) | ■ INDUSTRIAL ZONE III (IZIII) | ■ RESORT ZONE (RZ) |
| +++++ Railway lines | ■ BUSINESS ZONE I (BZI) | ■ COMMUNITY ZONE I (CZI) | ■ GENERAL RESIDENTIAL ZONE IV (GRZIV) | ■ INDUSTRIAL ZONE IV (IZIV) | ■ SINGLE RESIDENTIAL ZONE I (SRZI) |
| □ Map Index | ■ BUSINESS ZONE II (BZII) | ■ COMMUNITY ZONE II (CZII) | ■ GENERAL RESIDENTIAL ZONE V (GRZV) | ■ OPEN SPACE ZONE I (OSZI) | ■ SINGLE RESIDENTIAL ZONE II (SRZII) |
| ■ AGRICULTURAL ZONE I (AZI) | ■ BUSINESS ZONE III (BZIII) | ■ COMMUNITY ZONE III (CZIII) | ■ GENERAL RESIDENTIAL ZONE VI (GRZVI) | ■ OPEN SPACE ZONE II (OSZII) | ■ SINGLE RESIDENTIAL ZONE III (SRZIII) |
| ■ AGRICULTURAL ZONE II (AZII) | ■ BUSINESS ZONE IV (BZIV) | ■ GENERAL RESIDENTIAL ZONE I (GRZI) | ■ INDUSTRIAL ZONE I (IZI) | ■ OPEN SPACE ZONE III (OSZIII) | ■ SPECIAL PLANNING AREA OVERLAY ZONE (SPOAZ) |
| ■ AGRICULTURAL ZONE III (AZIII) | ■ BUSINESS ZONE V (BZV) | ■ GENERAL RESIDENTIAL ZONE II (GRZII) | ■ INDUSTRIAL ZONE II (IZII) | ■ OPEN SPACE ZONE IV (OSZIV) | ■ SPLIT ZONING |
| | | | | ■ SUBDIVISIONAL AREA OVERLAY ZONE (SAOZ) | ■ TRANSPORT ZONE I (TZI) |
| | | | | ■ TRANSPORT ZONE II (TZII) | ■ TRANSPORT ZONE III (TZIII) |
| | | | | ■ UNDETERMINED ZONE (UNZ) | ■ UTILITY ZONE (UZ) |



Laingsburg Municipality
Contact: 023 551 1019

GRID NUMBER:

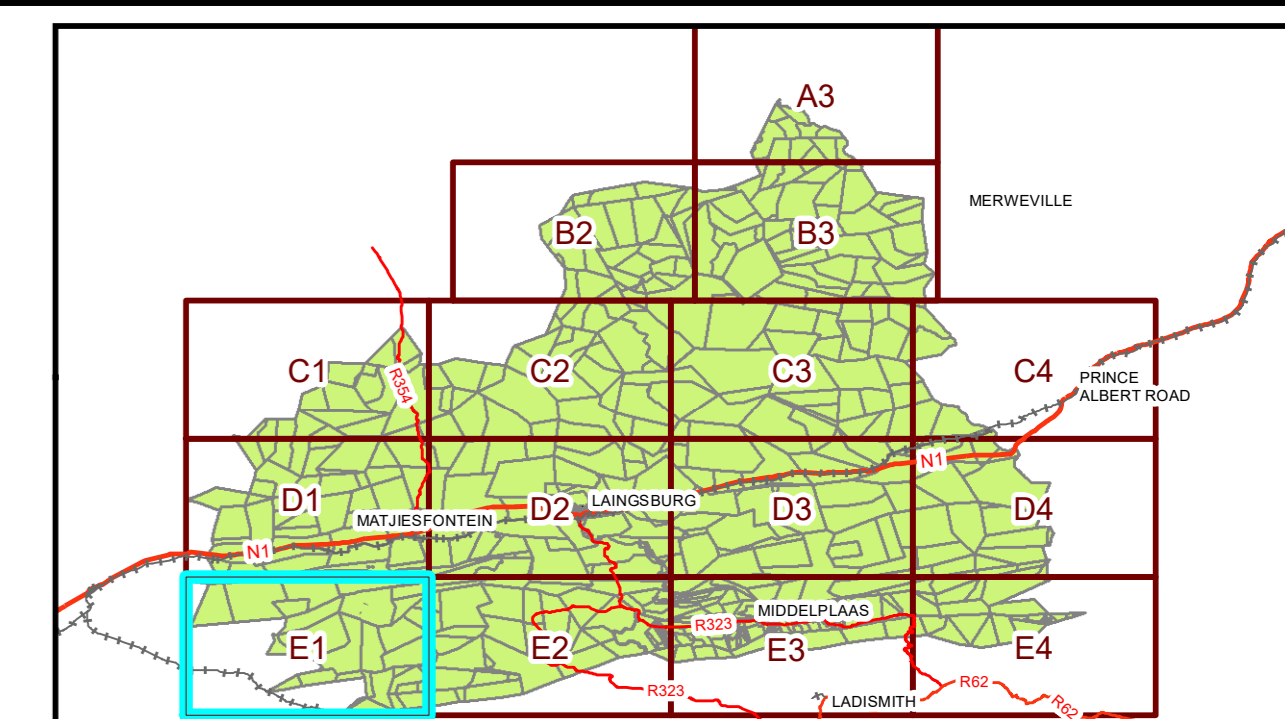
E1

1:40 000



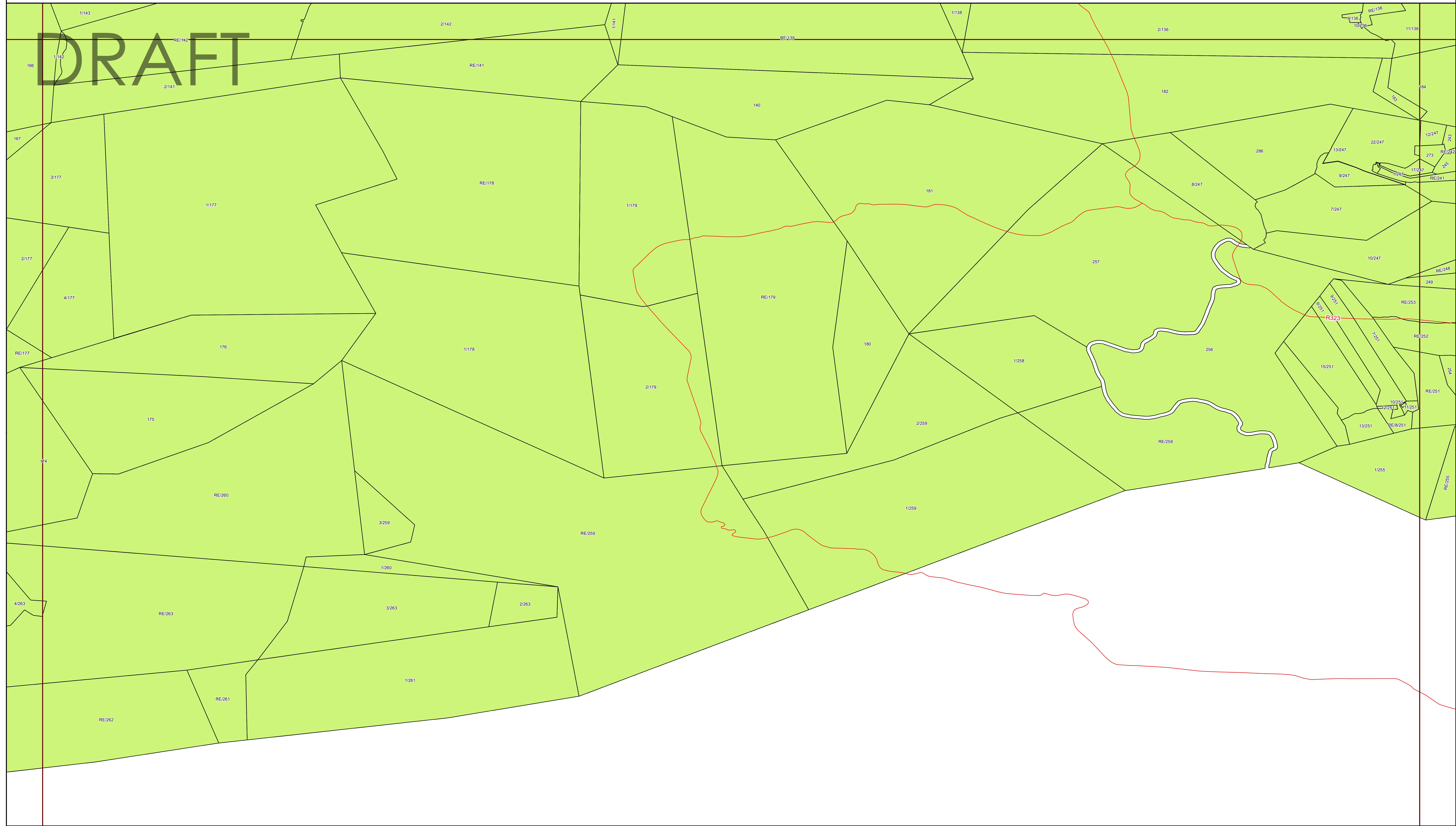
Map size: A0

Date: 08 December 2021



INTEGRATED ZONING SCHEME: LAINGSBURG LOCAL MUNICIPALITY

DRAFT



Legend

- | | | | | | |
|---------------------------------|---------------------------|-------------------------------------|---------------------------------------|------------------------------|---|
| — Main Roads | AUTHORITY ZONE (AZ) | BUSINESS ZONE VI (BVVI) | GENERAL RESIDENTIAL ZONE III (GRZIII) | INDUSTRIAL ZONE III (IZIII) | RESORT ZONE (RZ) |
| +++++ Railway lines | BUSINESS ZONE I (BZI) | COMMUNITY ZONE I (CZI) | GENERAL RESIDENTIAL ZONE IV (GRZIV) | INDUSTRIAL ZONE IV (IZIV) | SINGLE RESIDENTIAL ZONE I (SRZI) |
| □ Map Index | BUSINESS ZONE II (BZII) | COMMUNITY ZONE II (CZII) | GENERAL RESIDENTIAL ZONE V (GRZV) | INDUSTRIAL ZONE I (IZI) | SINGLE RESIDENTIAL ZONE II (SRZII) |
| ■ AGRICULTURAL ZONE I (AZI) | BUSINESS ZONE III (BZIII) | COMMUNITY ZONE III (CZIII) | GENERAL RESIDENTIAL ZONE VI (GRZVI) | INDUSTRIAL ZONE II (IZII) | SINGLE RESIDENTIAL ZONE III (SRZIII) |
| ■ AGRICULTURAL ZONE II (AZII) | BUSINESS ZONE IV (BZIV) | GENERAL RESIDENTIAL ZONE I (GRZI) | INDUSTRIAL ZONE I (IZI) | OPEN SPACE ZONE I (OSZI) | SPECIAL PLANNING AREA OVERLAY ZONE (SPOZ) |
| ■ AGRICULTURAL ZONE III (AZIII) | BUSINESS ZONE V (BZV) | GENERAL RESIDENTIAL ZONE II (GRZII) | INDUSTRIAL ZONE II (IZII) | OPEN SPACE ZONE II (OSZII) | SUBDIVISIONAL AREA OVERLAY ZONE (SAOZ) |
| | | | | OPEN SPACE ZONE III (OSZIII) | TRANSPORT ZONE I (TZI) |
| | | | | OPEN SPACE ZONE IV (OSZIV) | TRANSPORT ZONE II (TZII) |
| | | | | | TRANSPORT ZONE III (TZIII) |
| | | | | | UNDETERMINED ZONE (UNZ) |
| | | | | | UTILITY ZONE (UZ) |
| | | | | | SPLIT ZONING |



Laingsburg Municipality
 Contact: 023 551 1019

GRID NUMBER:

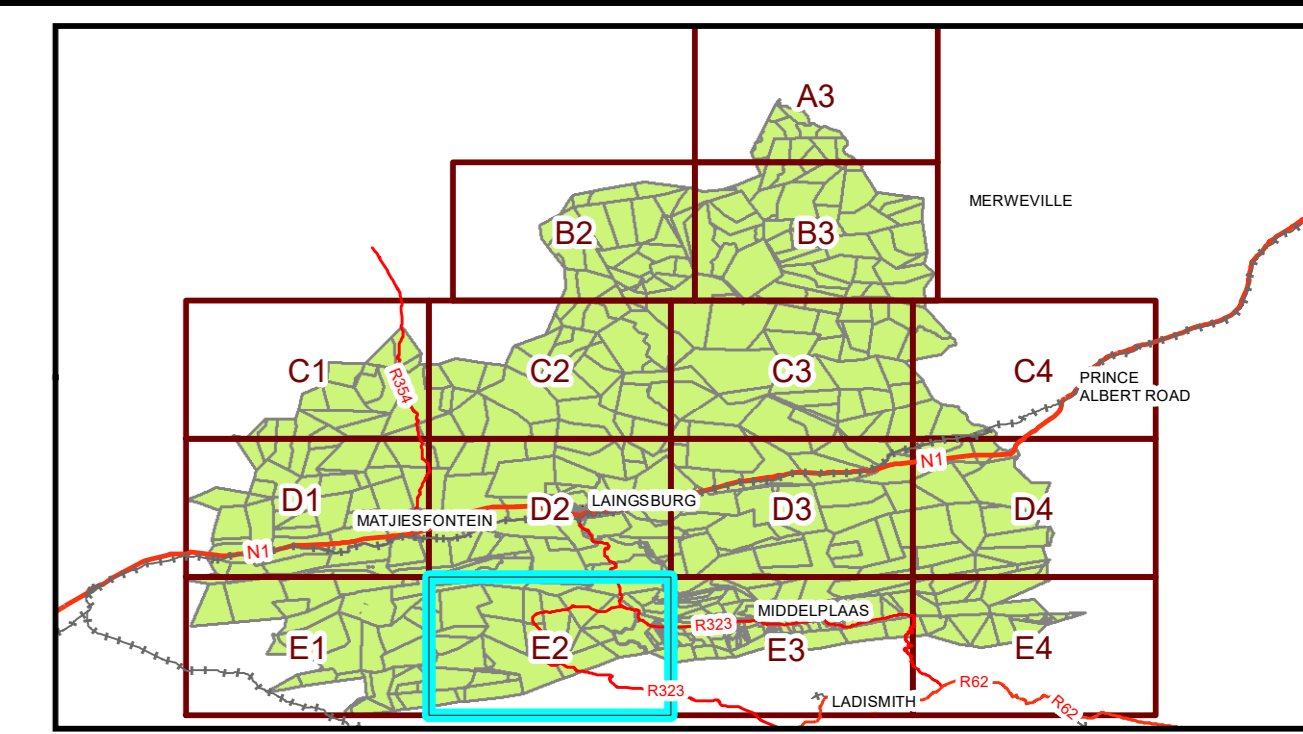
E2

1:40 000



Map size: A0

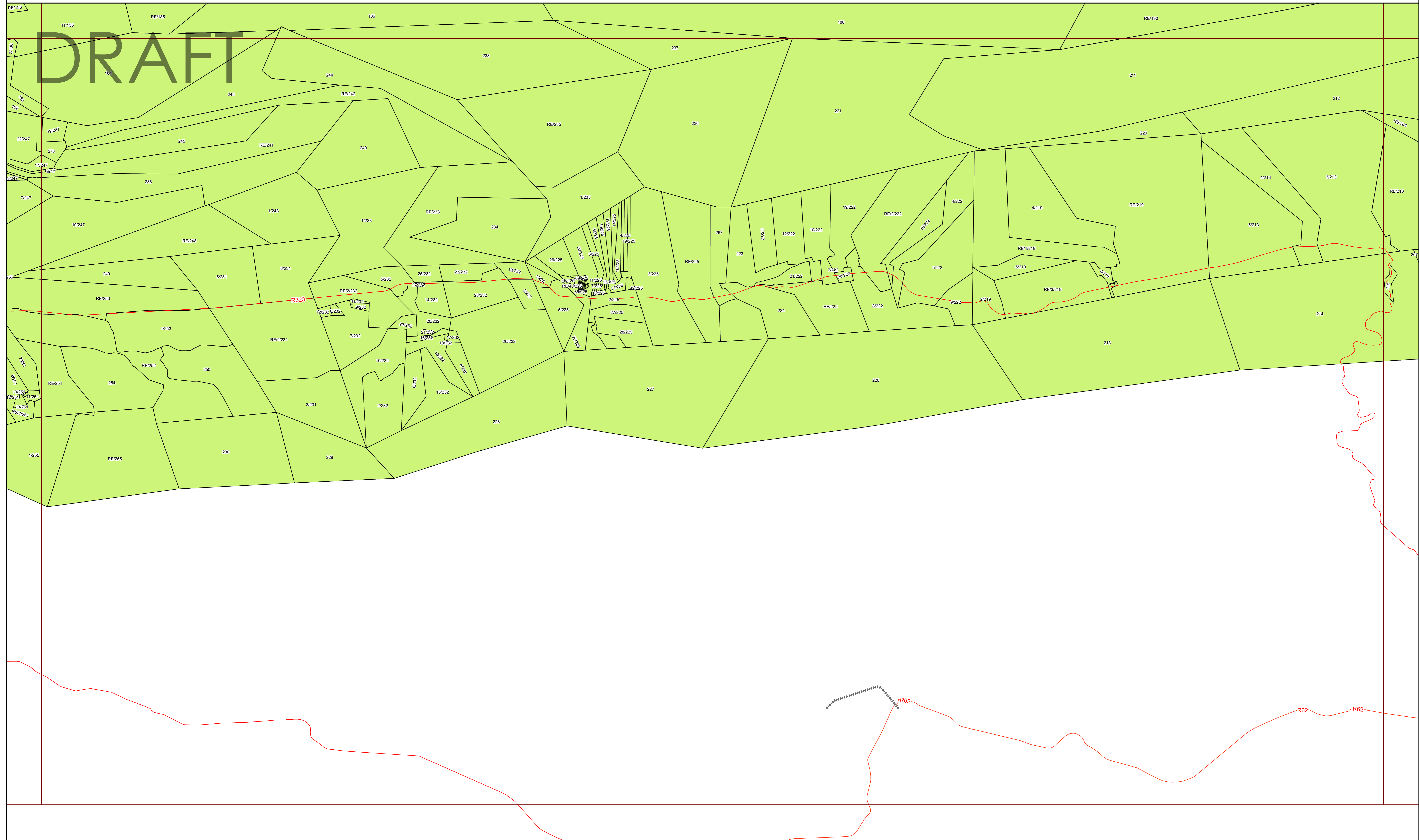
Date: 08 December 2021



NOTE: Public Participation Process.
 Not to be used for any other purpose
 Disclaimer: Liability disclaimed.
 Use at own risk.

INTEGRATED ZONING SCHEME: LAINGSBURG LOCAL MUNICIPALITY

DRAFT



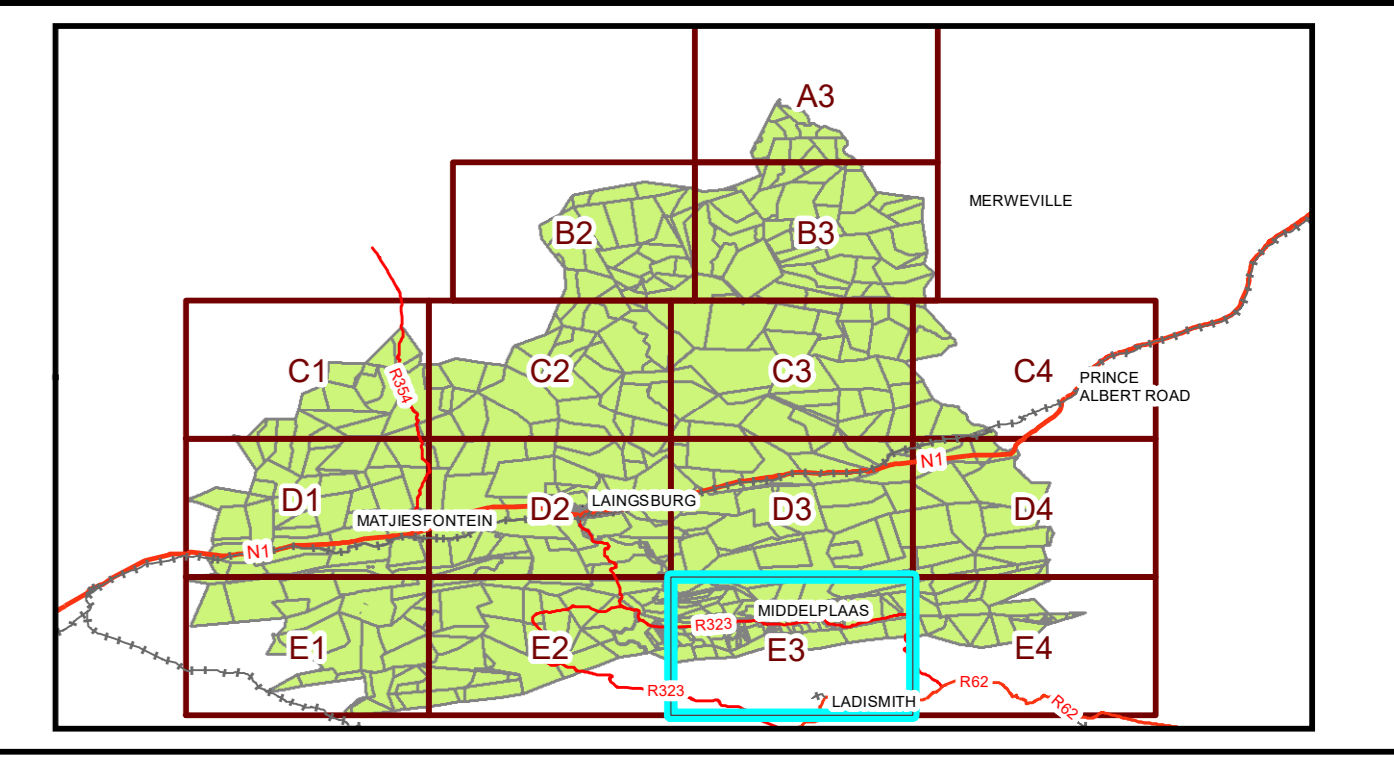
Legend	
Main Roads	BUSINESS ZONE VI (BZVI)
Railway lines	BUSINESS ZONE I (BZI)
Map Index	BUSINESS ZONE II (BZII)
AGRICULTURAL ZONE I (AZI)	BUSINESS ZONE III (BZIII)
AGRICULTURAL ZONE II (AZII)	BUSINESS ZONE IV (BZIV)
AGRICULTURAL ZONE III (AZIII)	BUSINESS ZONE V (BZV)
AUTHORITY ZONE (AZ)	BUSINESS ZONE VI (BZVI)
BUSINESS ZONE I (BZI)	COMMUNITY ZONE I (CZI)
BUSINESS ZONE II (BZII)	COMMUNITY ZONE II (CZII)
BUSINESS ZONE III (BZIII)	COMMUNITY ZONE III (CZIII)
BUSINESS ZONE IV (BZIV)	GENERAL RESIDENTIAL ZONE I (GRZI)
BUSINESS ZONE V (BZV)	GENERAL RESIDENTIAL ZONE II (GRZII)
GENERAL RESIDENTIAL ZONE III (GRZIII)	INDUSTRIAL ZONE III (IZIII)
GENERAL RESIDENTIAL ZONE IV (GRZIV)	INDUSTRIAL ZONE IV (IZIV)
GENERAL RESIDENTIAL ZONE V (GRZV)	OPEN SPACE ZONE I (OSZI)
GENERAL RESIDENTIAL ZONE VI (GRZVI)	OPEN SPACE ZONE II (OSZII)
GENERAL RESIDENTIAL ZONE I (GRZI)	INDUSTRIAL ZONE I (IZI)
INDUSTRIAL ZONE I (IZI)	INDUSTRIAL ZONE II (IZII)
INDUSTRIAL ZONE II (IZII)	OPEN SPACE ZONE III (OSZIII)
OPEN SPACE ZONE I (OSZI)	OPEN SPACE ZONE IV (OSZIV)
OPEN SPACE ZONE II (OSZII)	SUBDIVISIONAL AREA OVERLAY ZONE (SAOZ)
OPEN SPACE ZONE III (OSZIII)	TRANSPORT ZONE I (TZI)
OPEN SPACE ZONE IV (OSZIV)	TRANSPORT ZONE II (TZII)
RESORT ZONE (RZ)	TRANSPORT ZONE III (TZIII)
SINGLE RESIDENTIAL ZONE I (SRZI)	UNDETERMINED ZONE (UNZ)
SINGLE RESIDENTIAL ZONE II (SRZII)	UTILITY ZONE (UZ)
SINGLE RESIDENTIAL ZONE III (SRZIII)	
SPECIAL PLANNING AREA OVERLAY ZONE (SPA0Z)	
SPLIT ZONING	

Laingsburg Municipality
 Contact: 023 551 1019

GRID NUMBER:
E3

1:40 000

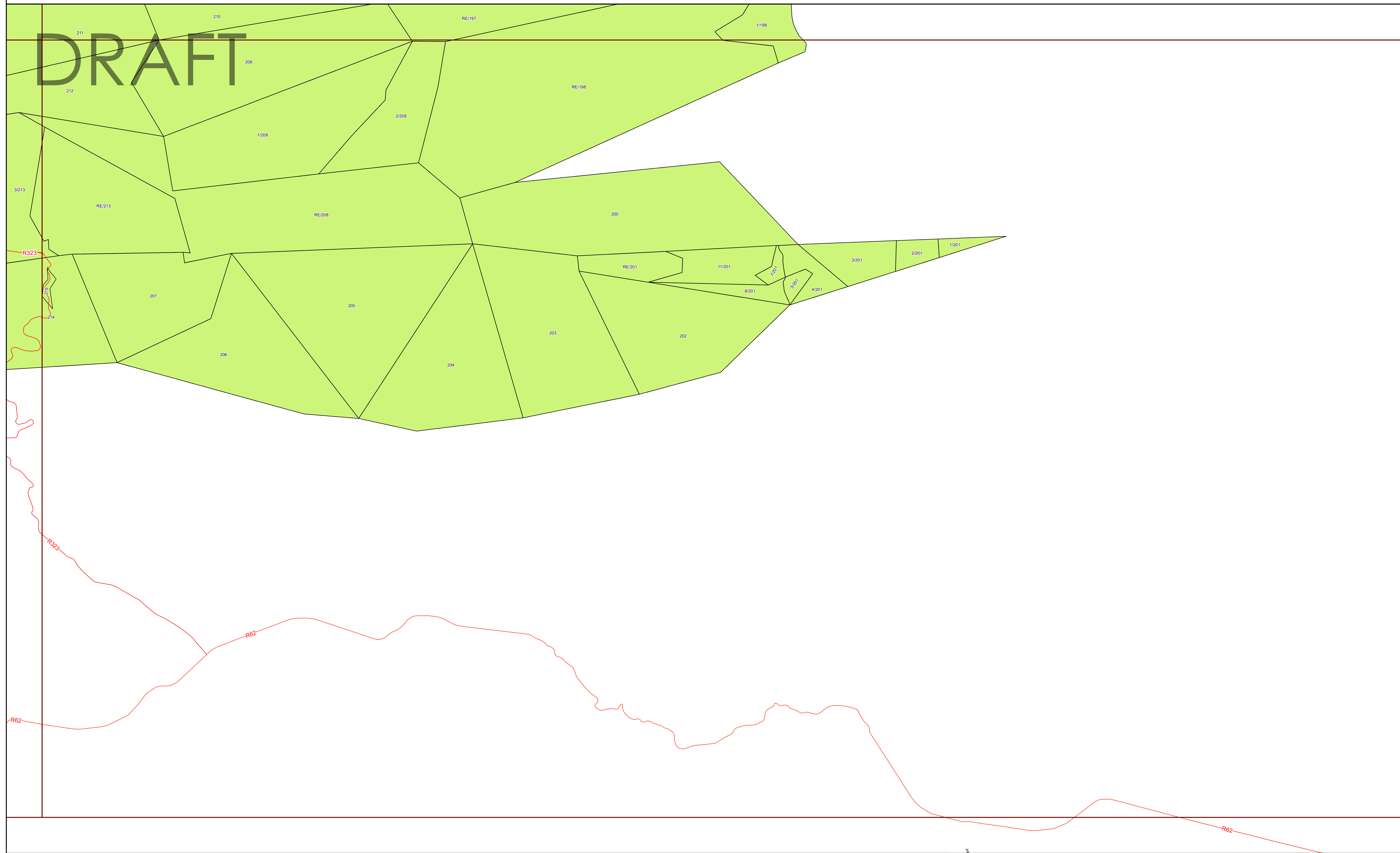
Map size: A0 Date: 08 December 2021



NOTE: Public Participation Process.
 Not to be used for any other purpose
 Disclaimer: Liability disclaimed.
 Use at own risk.

INTEGRATED ZONING SCHEME: LAINGSBURG LOCAL MUNICIPALITY

DRAFT



Legend											
Main Roads	BUSINESS ZONE VI (BZVI)	GENERAL RESIDENTIAL ZONE III (GRZIII)	INDUSTRIAL ZONE III (IZIII)	RESORT ZONE (RZ)	SUBDIVISIONAL AREA OVERLAY ZONE (SAOZ)						
Railway lines	BUSINESS ZONE I (BZI)	GENERAL RESIDENTIAL ZONE IV (GRZIV)	INDUSTRIAL ZONE IV (IZIV)	SINGLE RESIDENTIAL ZONE I (SRZI)	TRANSPORT ZONE I (TZI)						
Map Index	BUSINESS ZONE II (BZII)	GENERAL RESIDENTIAL ZONE V (GRZV)	OPEN SPACE ZONE I (OSZI)	SINGLE RESIDENTIAL ZONE II (SRZII)	TRANSPORT ZONE II (TZII)						
AGRICULTURAL ZONE I (AZI)	BUSINESS ZONE III (BZIII)	GENERAL RESIDENTIAL ZONE VI (GRZVI)	OPEN SPACE ZONE II (OSZII)	SINGLE RESIDENTIAL ZONE III (SRZIII)	TRANSPORT ZONE III (TZIII)						
AGRICULTURAL ZONE II (AZII)	BUSINESS ZONE IV (BZIV)	GENERAL RESIDENTIAL ZONE I (GRZI)	OPEN SPACE ZONE III (OSZIII)	SPECIAL PLANNING AREA OVERLAY ZONE (SPOAZ)	UNDETERMINED ZONE (UNZ)						
AGRICULTURAL ZONE III (AZIII)	BUSINESS ZONE V (BZV)	GENERAL RESIDENTIAL ZONE II (GRZII)	OPEN SPACE ZONE IV (OSZIV)	SPLIT ZONING	UTILITY ZONE (UZ)						
		BUSINESS ZONE I (CZI)									
		BUSINESS ZONE II (CZII)									
		BUSINESS ZONE III (CZIII)									

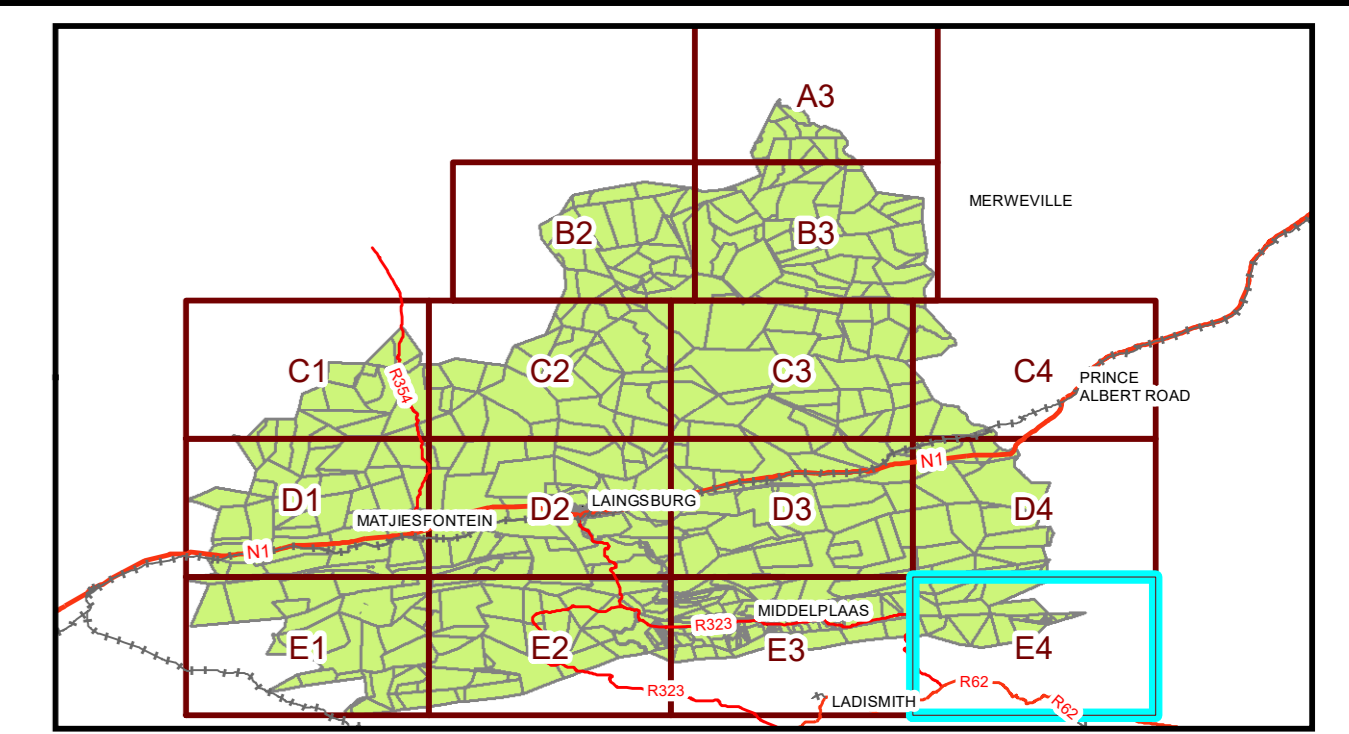
Laingsburg Municipality
Contact: 023 551 1019

GRID NUMBER: **E4**

1:40 000

0 1.5 3 6 Kilometers

Map size: A0 Date: 08 December 2021



NOTE: Public Participation Process.
Not to be used for any other purpose
Disclaimer: Liability disclaimed.
Use at own risk.